






115°45'W 115°40'W 115°35'W 115°30'W 115°25'W 115°20'W

Pioneer Fire Infrared Map ID-BOI-000539

Map Date: 09/09/2016
Imagery Date: 09/08/2016
Imagery Time: 2311 MDT
IR Interpreted Acres: 182,445

-  Heat Perimeter
-  Intense Heat
-  Scattered Heat
-  Isolated Heat Sources
-  Clouds

NAD 1983 2011 UTM Zone 11N
0 0.5 1 2 3 4 Miles



IRIN: David Stephenson

