






Pioneer Fire Infrared Map
ID-BOI-000539

Map Date: 09/10/2016
 Imagery Date: 09/10/2016
 Imagery Time: 0100 MDT
 IR Interpreted Acres: 183,508

NAD 1983 2011 UTM Zone 11N
 0 0.5 1 2 3 4 Miles

IRIN: David Stephenson

-  Heat Perimeter
-  Intense Heat
-  Scattered Heat
-  Isolated Heat Sources
-  Clouds

