







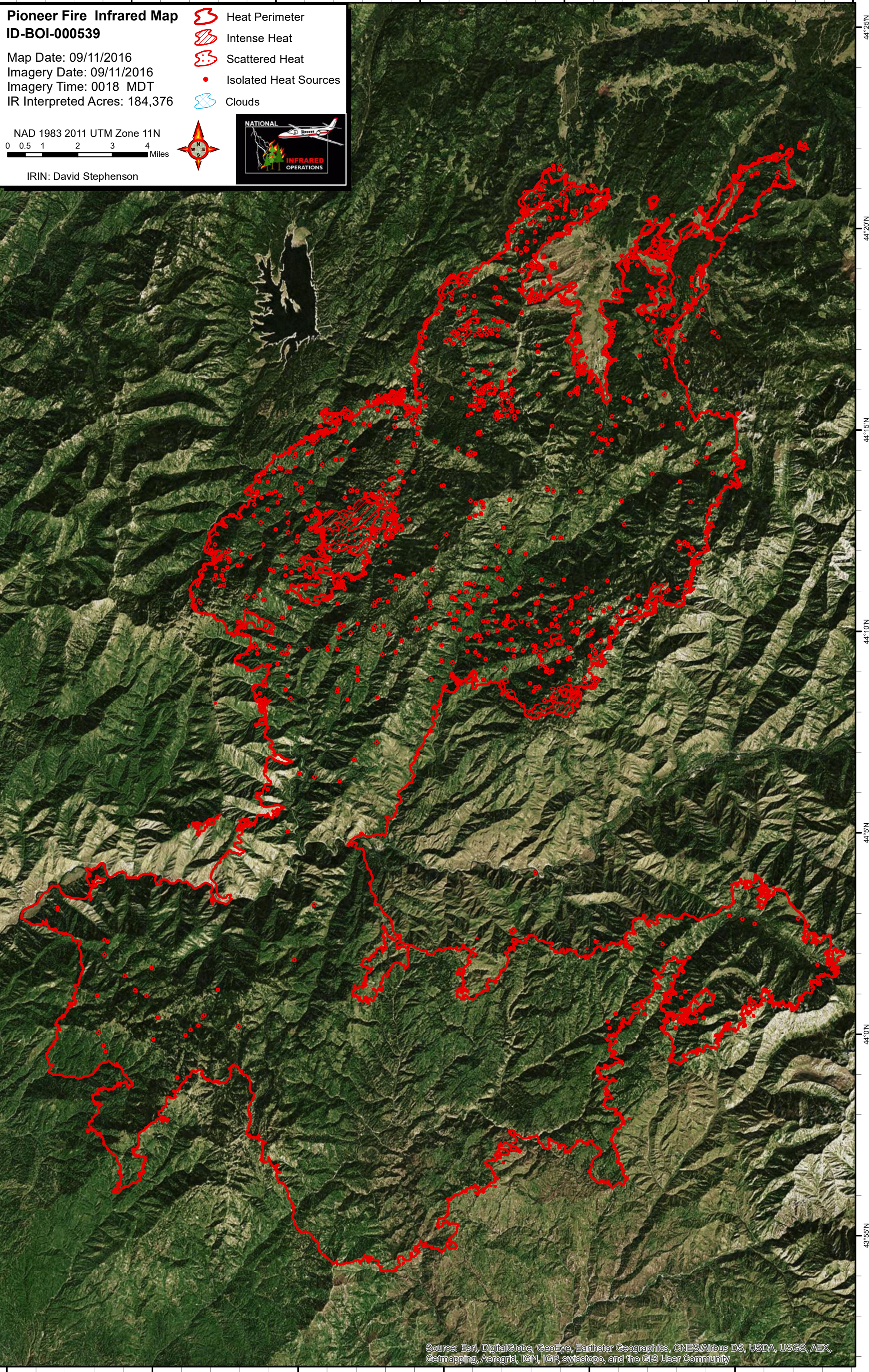
Pioneer Fire Infrared Map
ID-BOI-000539

Map Date: 09/11/2016
 Imagery Date: 09/11/2016
 Imagery Time: 0018 MDT
 IR Interpreted Acres: 184,376

NAD 1983 2011 UTM Zone 11N
 0 0.5 1 2 3 4 Miles

IRIN: David Stephenson

-  Heat Perimeter
-  Intense Heat
-  Scattered Heat
-  Isolated Heat Sources
-  Clouds

Source: Esri, DigitalGlobe, GeoEye, Earthstar Geographics, CNES/Airbus DS, USDA, USGS, AEX, Getmapping, Aerogrid, IGN, IGP, swisstopo, and the GIS User Community