

115°45'W

115°40'W

115°35'W






115°30'W

115°25'W

115°20'W

Pioneer Fire Infrared Map ID-BOI-000539

Map Date: 09/14/2016
Imagery Date: 09/13/2016
Imagery Time: 2228 MDT
IR Interpreted Acres: 186,361

-  Heat Perimeter
-  Intense Heat
-  Scattered Heat
-  Isolated Heat Sources
-  Clouds

NAD 1983 2011 UTM Zone 11N

0 0.5 1 2 3 4 Miles



IRIN: David Stephenson

No imagery from this point south due to cloud cover.