






**Pioneer Fire Infrared Map**  
**ID-BOI-000539**

Map Date: 09/15/2016  
 Imagery Date: 09/15/2016  
 Imagery Time: 0131 MDT  
 IR Interpreted Acres: 186,400

NAD 1983 2011 UTM Zone 11N  
 0 0.5 1 2 3 4 Miles

IRIN: David Stephenson

-  Heat Perimeter
-  Intense Heat
-  Scattered Heat
-  Isolated Heat Sources
-  Clouds

