

115°45'W

115°40'W

115°35'W






115°30'W

115°25'W

115°20'W

Pioneer Fire Infrared Map ID-BOI-000539

Map Date: 09/19/2016
Imagery Date: 09/18/2016
Imagery Time: 2113 MDT
IR Interpreted Acres: 188,404

-  Heat Perimeter
-  Intense Heat
-  Scattered Heat
-  Isolated Heat Sources
-  Clouds

NAD 1983 2011 UTM Zone 11N
0 0.5 1 2 3 4 Miles



IRIN: David Stephenson

44°25'N
44°20'N
44°15'N
44°10'N
44°5'N
44°0'N
43°55'N

44°25'N
44°20'N
44°15'N
44°10'N
44°5'N
44°0'N
43°55'N

W 115.6559
N 44.3464

Campground

W 115.6029
N 44.0782