

115°38'W

115°36'W

115°34'W

F

44°1'N

44°0'N

43°59'N

115°38'W

115°36'W

115°34'W

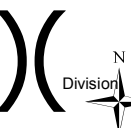










44°1'N

44°0'N

43°59'N

Branch II

Pioneer Fire
 ID-BOF-000539
 IAP Map
 Page 2
 NAD 83 11N
 July 29, 2016
 12,869 Acres

-  Division
-  Branch
-  Drop Point
-  Uncontrolled Fire Edge
-  Yurt
-  Mine
-  Structure
-  Highway
-  All Vehicle Roads
-  High Clearance Roads
-  Secondary Travel Routes

