

115°42'W

115°40'W

115°38'W

115°36'W

43°56'N

43°55'N

43°54'N

43°53'N

43°56'N

43°55'N

43°54'N

43°53'N

Pioneer Fire
 ID-BOF-000539
 IAP Map
 Page 11
 July 31, 2016
 18,933 Acres










Branch II


CMD 4

Div H

DP-95
Mores Creek Summit

Hayfork Group
Campground 025K

-  Mine
-  Campground
-  Drop Point
-  N
-  Completed Dozer Line
-  Highway
-  All Vehicle Roads
-  High Clearance Roads
-  Secondary Travel Routes



115°42'W

115°40'W

115°38'W

115°36'W