

115°46'W

115°44'W

115°42'W

115°40'W

44°1'N


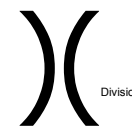










44°0'N

43°59'N

44°1'N

44°0'N

43°59'N

-  Mine
-  Division
-  Camp
-  Drop Point
-  Helispot
-  Sling Site
-  Uncontrolled Fire Edge
-  Completed Dozer Line
-  Completed Line
-  Other
-  High Clearance Roads
-  Secondary Travel Routes

Pioneer Fire
 ID-BOF-000539
 IAP Map
 Page 2
 July 31, 2016
 18,933 Acres

Branch I

DIV E

DIV EE

Golden Chariot Mine - Hazardous

H-60
 DP-50
 Coulter Spike

H-70
 DP-70
 Spike

DP-80
 Summit
 H-4

DIV D

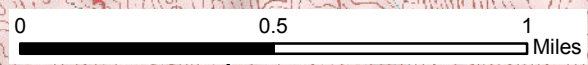
Delta Sling 5
 H-49

Delta Sling 6
 H-49

Delta Sling 4

DIV J

Kilo Sling



115°46'W

115°44'W

115°42'W

115°40'W