

115°34'W

115°32'W

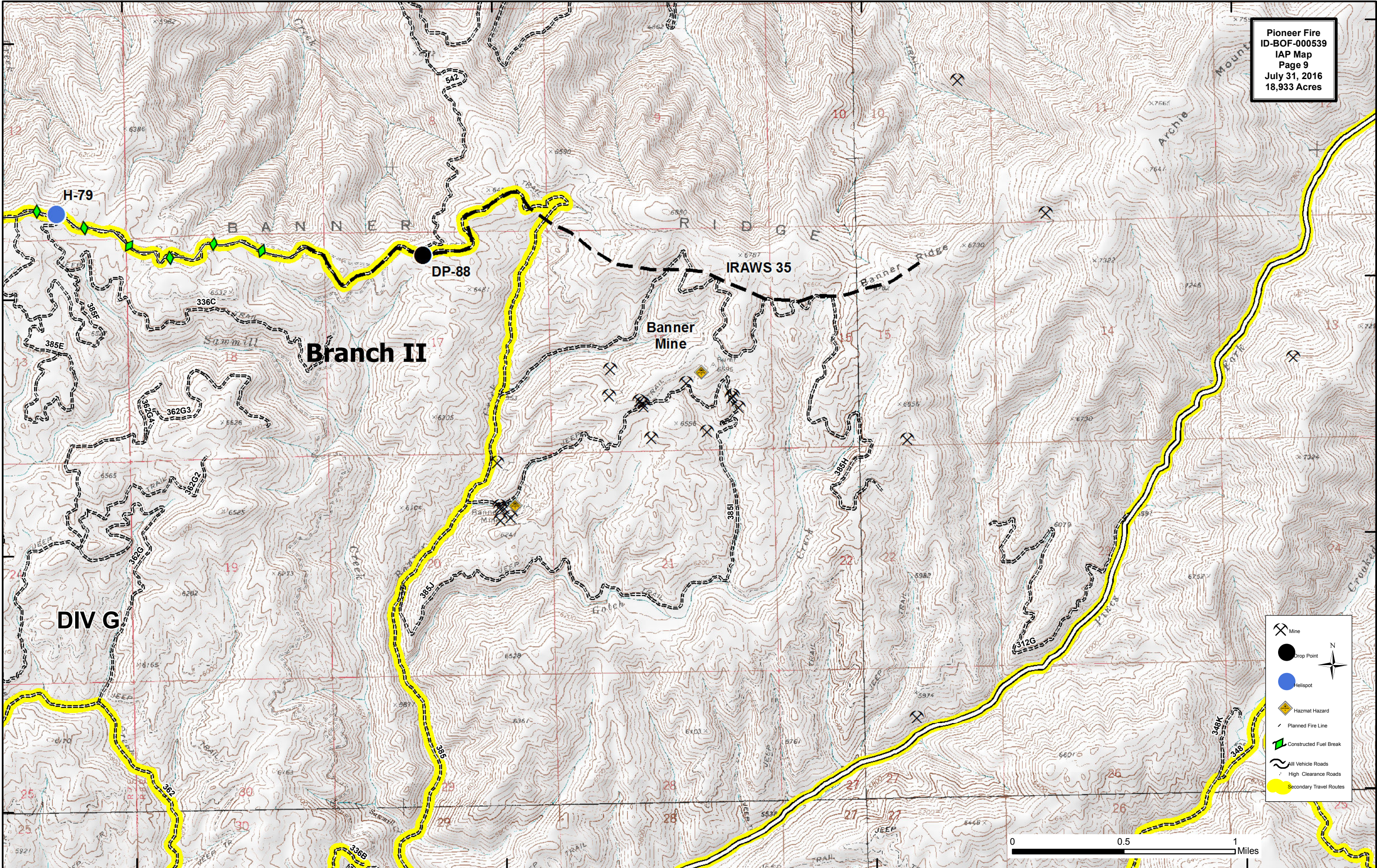
115°30'W

115°28'W

44°3'N
44°2'N
44°1'N
44°0'N

44°3'N
44°2'N
44°1'N
44°0'N

Pioneer Fire
ID-BOF-000539
IAP Map
Page 9
July 31, 2016
18,933 Acres



H-79










DP-88


IRAWS 35

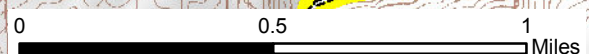
Branch II

Banner Mine

DIV G

-  Mine
-  Drop Point
-  Helispot
-  Hazmat Hazard
-  Planned Fire Line
-  Constructed Fuel Break
-  All Vehicle Roads
-  High Clearance Roads
-  Secondary Travel Routes





115°34'W

115°32'W

115°30'W

115°28'W