




















**Pioneer Fire
ID-BOF-000539
Operations Map
DIV F
July 31, 2016
18,933 acres**

**FirePoint
PTType**

-  Camp
-  Drop Point
-  Helispot
-  Uncontrolled Fire Edge
-  Completed Dozer Line
-  Planned Fire Line
-  Plow Line
-  Yurt
-  Mine
-  Campground
-  Structure
-  Recreation Residence

 Highway
 All Vehicle Roads
 High Clearance Roads
 Closed Road
 Motorized Trail
 Non-Motorized Trail
 Secondary Travel Routes

EE

EE

DIV F

DP-87

H-79

DP-85

DP-89

Golden Chariot Mine - Hazardous

