

115°32'W

115°30'W








115°28'W

115°26'W

DIV G

Branch II

Pioneer Fire
ID-BOF-000539
IAP Map
Page 10
August 1, 2016
27,417 Acres

-  Mine
-  Campground
-  Division
-  Uncontrolled Fire Edge
-  All Vehicle Roads
-  High Clearance Roads
-  Secondary Travel Routes

44°0'N

43°59'N

43°58'N

44°0'N

43°59'N

43°58'N

115°32'W

115°30'W

115°28'W

115°26'W

DIV H

Willow Creek

Willow Creek Campground

