








43°56'N  
43°55'N  
43°54'N  
43°53'N

115°40'W 115°38'W 115°36'W 115°34'W

115°40'W 115°38'W 115°36'W 115°34'W

**Pioneer Fire**  
ID-BOF-000539  
IAP Map  
Page 11  
August 1, 2016  
27,417 Acres

-  Mine
-  Drop Point
-  Uncontrolled Fire Edge
-  Completed Dozer Line
-  Highway
-  All Vehicle Roads
-  High Clearance Roads
-  Secondary Travel Routes

