















Pioneer Fire
ID-BOF-000539
IAP Map
Page 7
August 1, 2016
27,417 Acres

-  Mine
-  Campground
-  Structure
-  Division
-  Camp
-  Drop Point
-  Uncontrolled Fire Edge
-  Constructed Fuelbreak
-  Yurt
-  Highway
-  All Vehicle Roads
-  High Clearance Roads
-  Secondary Travel Routes



44°0'N
43°59'N
43°58'N

44°0'N
43°59'N
43°58'N