

115°32'W

115°30'W

115°28'W

115°26'W

44°3'N

44°2'N

44°1'N

44°0'N

44°3'N




44°2'N

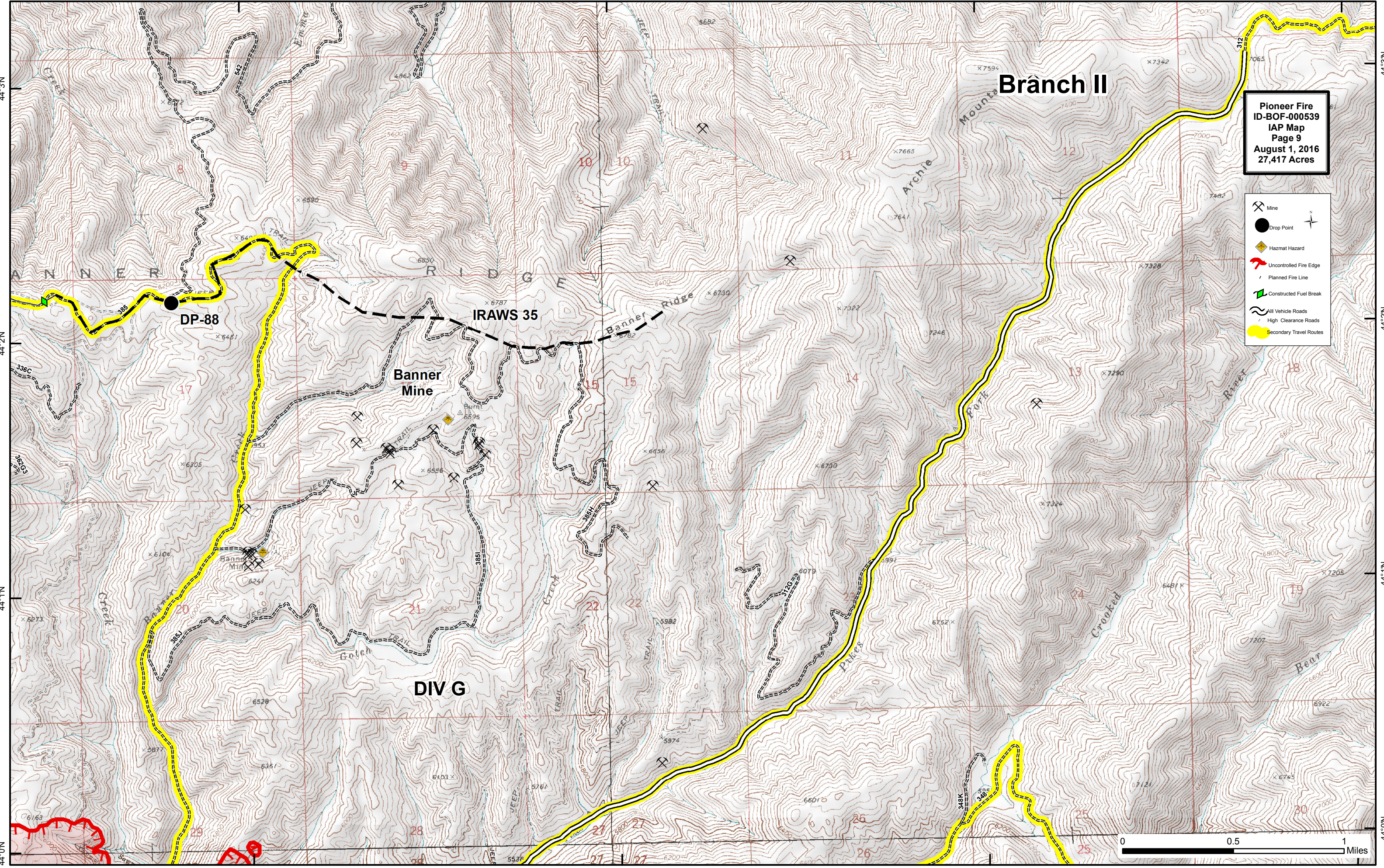
44°1'N

44°0'N

Branch II

Pioneer Fire
ID-BOF-000539
IAP Map
Page 9
August 1, 2016
27,417 Acres

-  Mine
-  Drop Point
-  Hazmat Hazard
-  Uncontrolled Fire Edge
-  Planned Fire Line
-  Constructed Fuel Break
-  All Vehicle Roads
-  High Clearance Roads
-  Secondary Travel Routes



DP-88

IRAWS 35

Banner Mine

DIV G

