

115°40'W

115°38'W

115°36'W

115°34'W

44°6'N

44°5'N

44°4'N

44°3'N














44°6'N

44°5'N

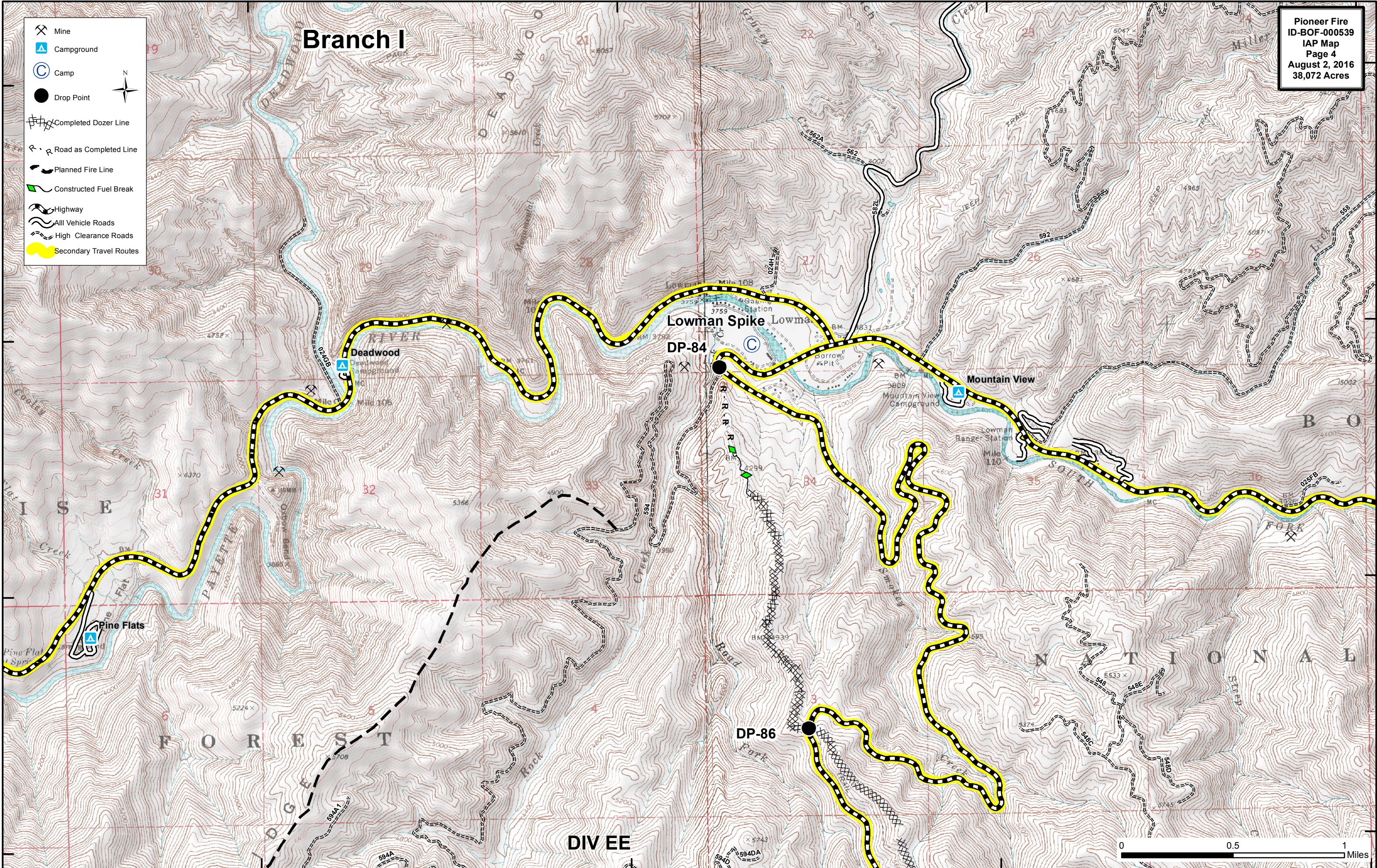
44°4'N

44°3'N

Pioneer Fire
 ID-BOF-000539
 IAP Map
 Page 4
 August 2, 2016
 38,072 Acres

-  Mine
-  Campground
-  Camp
-  Drop Point
- 
-  Completed Dozer Line
-  Road as Completed Line
-  Planned Fire Line
-  Constructed Fuel Break
-  Highway
-  All Vehicle Roads
-  High Clearance Roads
-  Secondary Travel Routes

Branch I



115°40'W

115°38'W

115°36'W

115°34'W

