

115°40'W













115°38'W

115°36'W

115°34'W

Pioneer Fire
 ID-BOF-000539
 IAP Map
 Page 6
 August 2, 2016
 38,072 Acres

Branch II

-  Mine
-  Campground
-  Structure
-  Camp
-  Drop Point
-  Uncontrolled Fire Edge
-  Constructed Fuel Break
-  Yurt
-  Highway
-  All Vehicle Roads
-  High Clearance Roads
-  Secondary Travel Routes



44°0'N

44°0'N

43°59'N

43°59'N

43°58'N

43°58'N

115°40'W

115°38'W

115°36'W

115°34'W

