













115°40'W 115°38'W 115°36'W 115°34'W

Pioneer Fire
ID-BOF-000539
IAP Map
Page 6
August 3, 2016
42,031 Acres

Branch II

-  Mine
-  Campground
-  Structure
-  Camp
-  Drop Point
-  Uncontrolled Fire Edge
-  Constructed Fuel Break
-  Yurt
-  Highway
-  All Vehicle Roads
-  High Clearance Roads
-  Secondary Travel Routes



44°0'N

43°59'N

43°58'N

44°0'N

43°59'N

43°58'N

115°40'W 115°38'W 115°36'W 115°34'W

DP-89

DP-90

Whoop-Um-Up
Whoop-Um-Up
Spike

Edna Creek
Edna Creek
Campground

Beaver Creek Work Station

Kemper Ranch

