

115°40'W

115°38'W

115°36'W

115°34'W

43°58'N

43°57'N















43°56'N

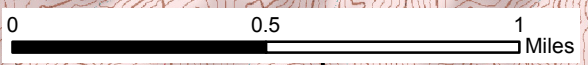
43°58'N

43°57'N

43°56'N

Pioneer Fire
 ID-BOF-000539
 IAP Map
 Page 7
 August 3, 2016
 42,031 Acres

-  Mine
-  Campground
-  Structure
-  Branch
-  Camp
-  Drop Point
-  Uncontrolled Fire Edge
-  Completed Dozer Line
-  Completed Line
-  Yurt
-  Highway
-  All Vehicle Roads
-  High Clearance Roads
-  Secondary Travel Routes



Branch II

Branch II

