

115°40'W

115°38'W

115°36'W

115°34'W

43°56'N

43°55'N

43°54'N

43°53'N

43°56'N

43°55'N

43°54'N

43°53'N

Pioneer Fire
 ID-BOF-000539
 IAP Map
 Page 8
 August 4, 2016
 48,350 Acres

F O R E S T

DP-95
 Mores Creek Summit

N A T I O N A L











Branch I


Div I

Sunset Mtn
CMD 4

Div H

Branch II

-  Mine
-  Branch
-  Drop Point
-  Uncontrolled Fire Edge
-  Completed Dozer Line
-  Completed Line
-  Highway
-  All Vehicle Roads
-  High Clearance Roads
-  Secondary Travel Routes



115°40'W

115°38'W

115°36'W

115°34'W