



















115°40'W

115°38'W

115°36'W

115°34'W

Pioneer Fire
ID-BOF-000539
IAP Map
Page 4
August 5, 2016
51,903 Acres

-  Structures
-  Bull Trout Streams
-  Mine
-  Campground
-  Division
-  Camp
-  Drop Point
-  Water Source
-  Uncontrolled Fire Edge
-  Completed Dozer Line
-  Hand Line
-  Road as Completed Line
-  Aerial Hazard
-  Constructed Fuel Break
-  Highway
-  All Vehicle Roads
-  High Clearance Roads
-  Secondary Travel Routes



44°6'N
44°5'N
44°4'N
44°3'N

44°6'N
44°5'N
44°4'N
44°3'N

44°3'N

115°40'W

115°38'W

115°36'W

115°34'W

