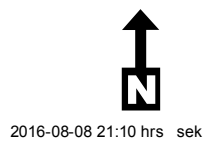
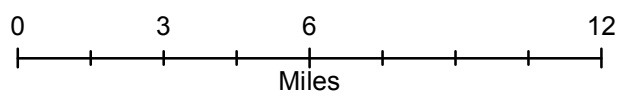
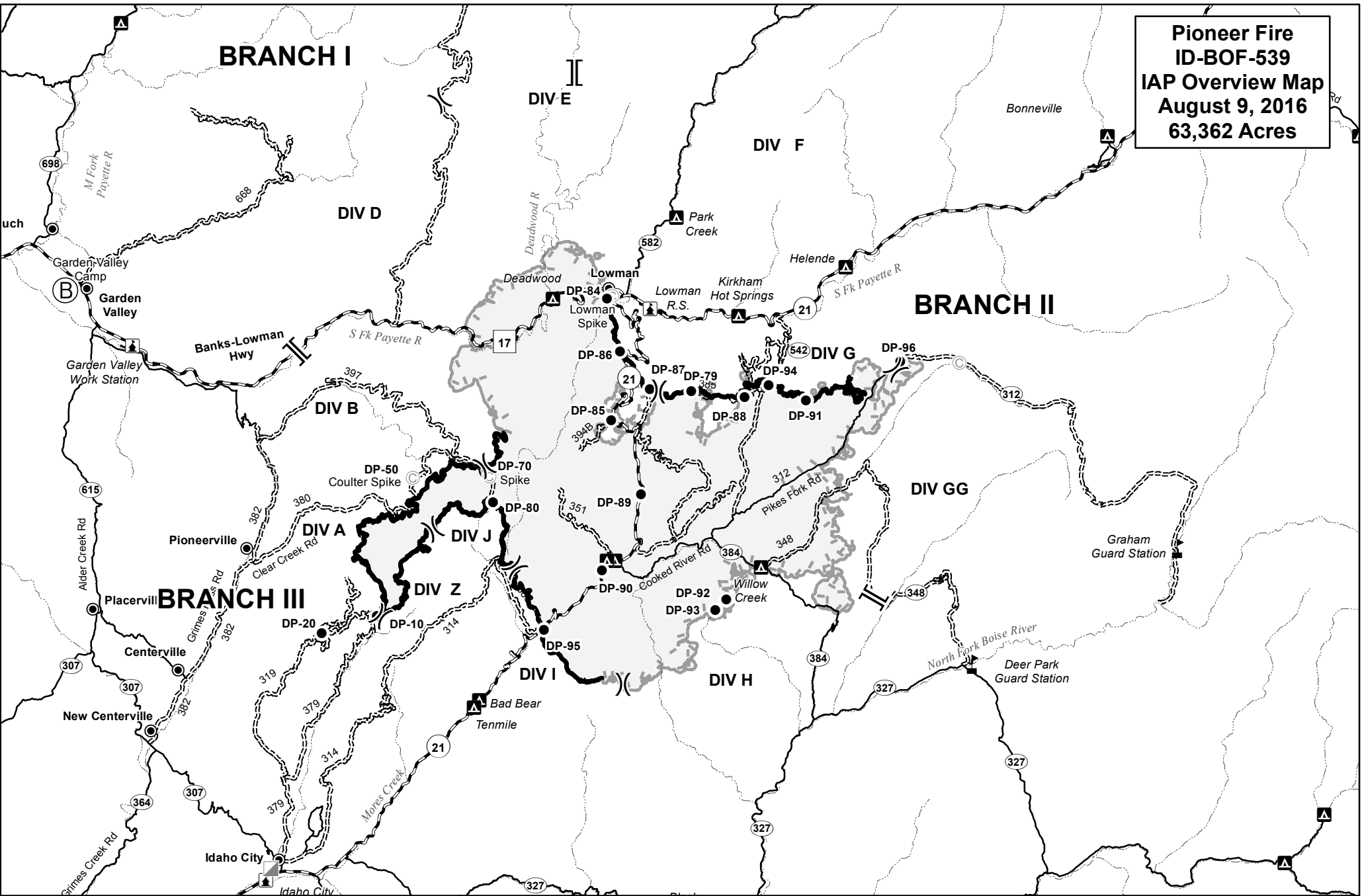

















**Pioneer Fire
ID-BOF-539
IAP Overview Map
August 9, 2016
63,362 Acres**



-  Branch
-  Division
-  Incident Base
-  Drop Point
-  Camp
-  ICP - Pioneer (Idaho City Airport)
-  Ranger Station
-  Campground
-  Town
-  Highway
-  All Vehicle Roads
-  High Clearance Roads
-  668road
- Major Stream
-  Uncontrolled Fire Edge
-  Completed Line