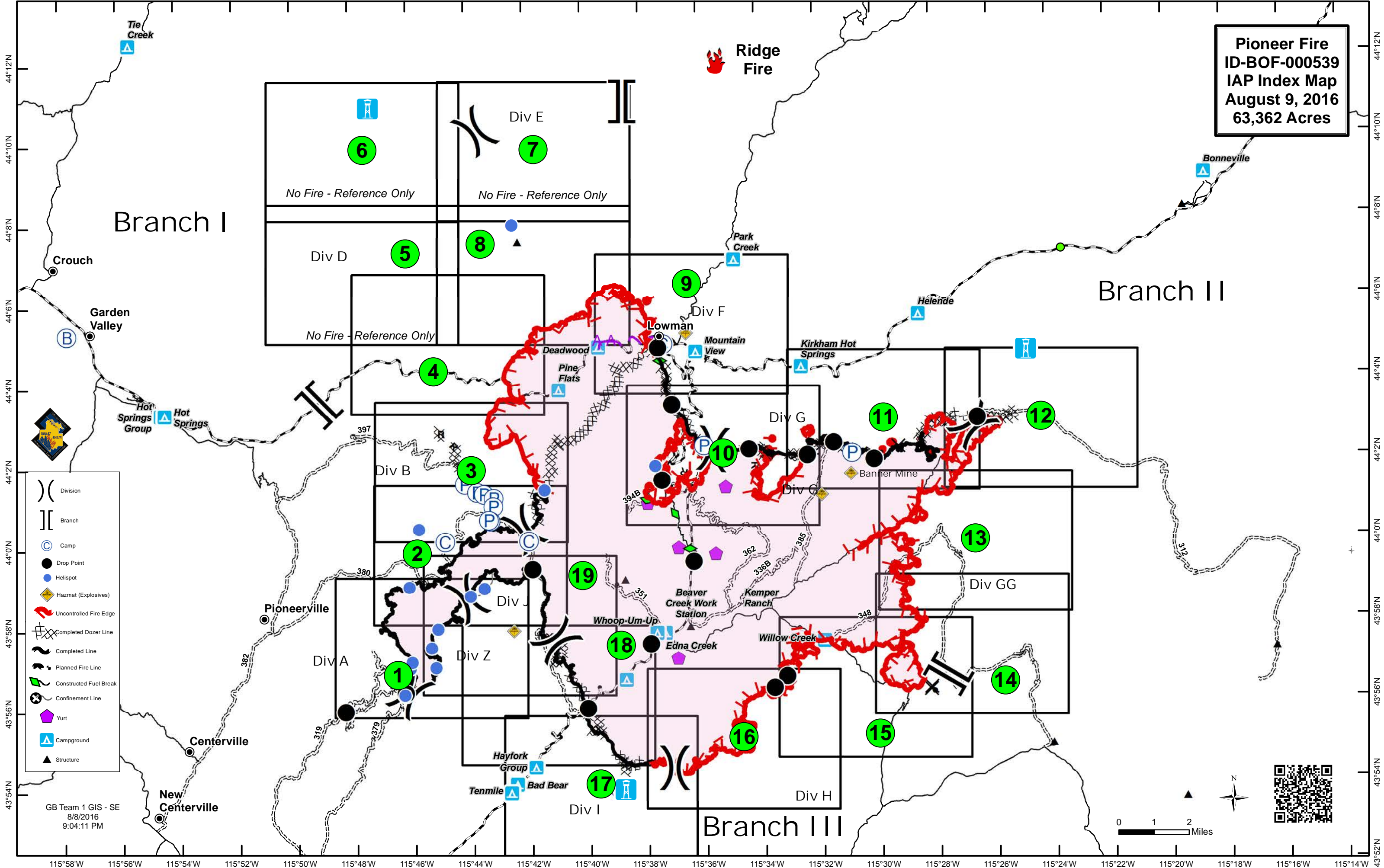


115°58'W 115°56'W 115°54'W 115°52'W 115°50'W 115°48'W 115°46'W 115°44'W 115°42'W 115°40'W 115°38'W 115°36'W 115°34'W 115°32'W 115°30'W 115°28'W 115°26'W 115°24'W 115°22'W 115°20'W 115°18'W 115°16'W 115°14'W

**Pioneer Fire**  
ID-BOF-000539  
IAP Index Map  
August 9, 2016  
63,362 Acres



- ( ) Division
- [ ] Branch
- (C) Camp
- Drop Point
- Helispot
- ◆ Hazmat (Explosives)
- Red line Uncontrolled Fire Edge
- Black line Completed Dozer Line
- Grey line Completed Line
- Black line Planned Fire Line
- Green line Constructed Fuel Break
- Circle with X Confinement Line
- Purple pentagon Yurt
- Blue triangle Campground
- Black triangle Structure


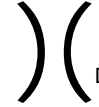







GB Team 1 GIS - SE  
8/8/2016  
9:04:11 PM

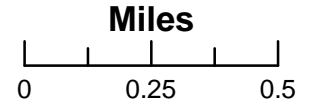
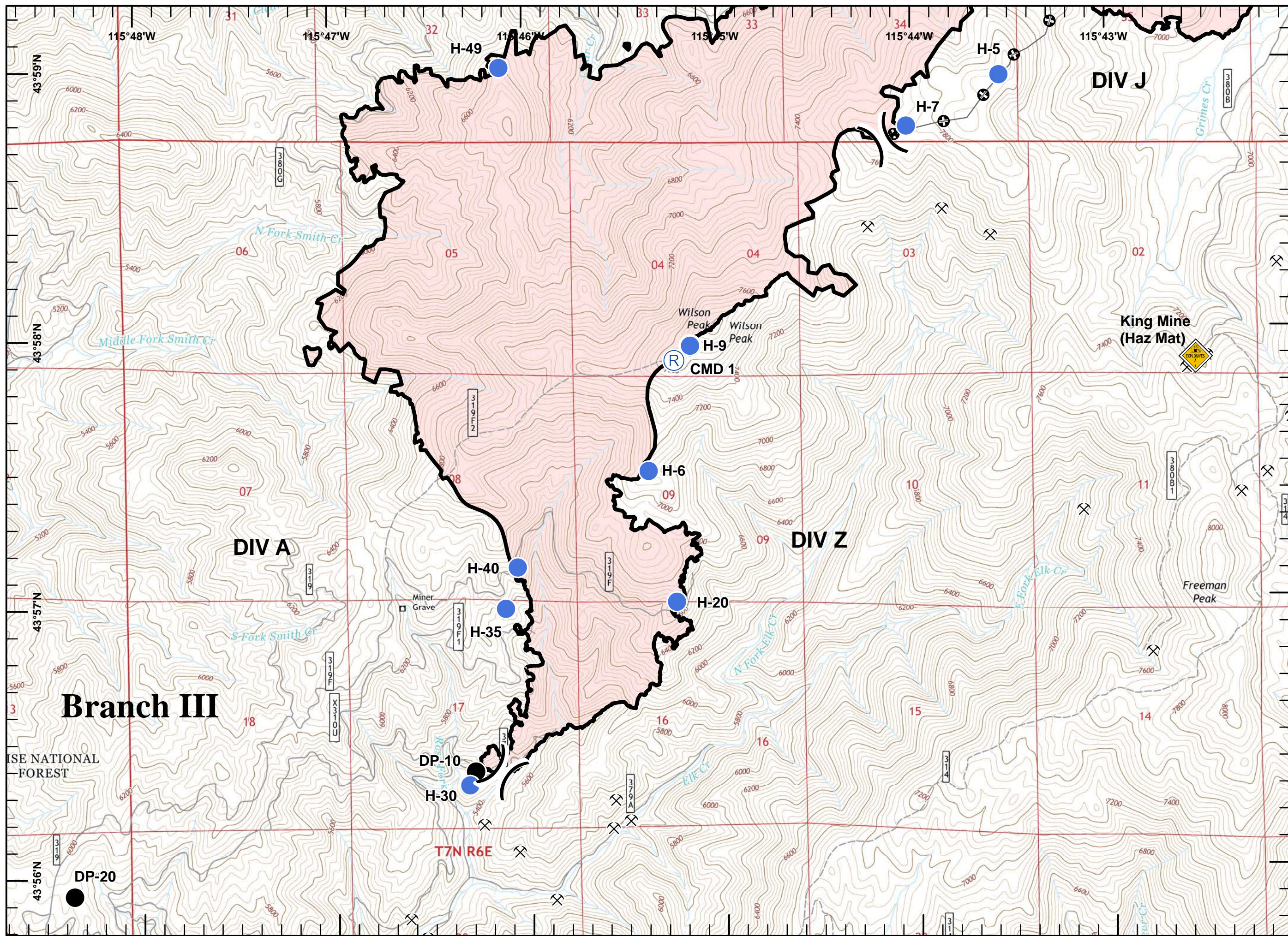
0 1 2 Miles




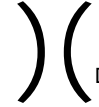










115°58'W 115°56'W 115°54'W 115°52'W 115°50'W 115°48'W 115°46'W 115°44'W 115°42'W 115°40'W 115°38'W 115°36'W 115°34'W 115°32'W 115°30'W 115°28'W 115°26'W 115°24'W 115°22'W 115°20'W 115°18'W 115°16'W 115°14'W

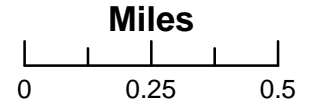
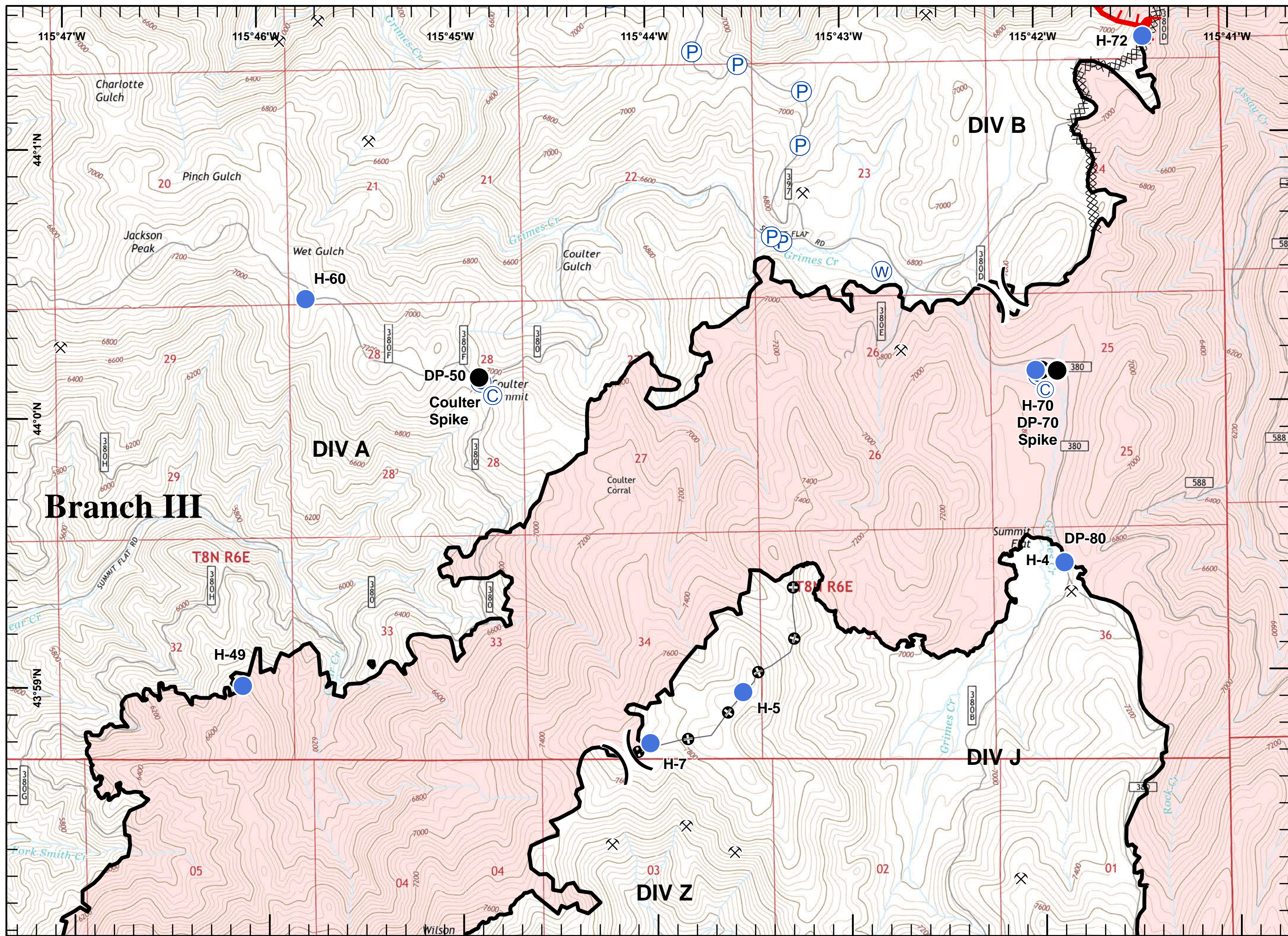
**Legend**

-  Mine
- AssignmentBreak**
-  Division
- FirePoint**
-  Drop Point
-  Helispot
-  Repeater
-  Hazard
- FireLine**
-  Completed Line
-  Other
-  FirePolygon



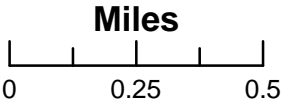
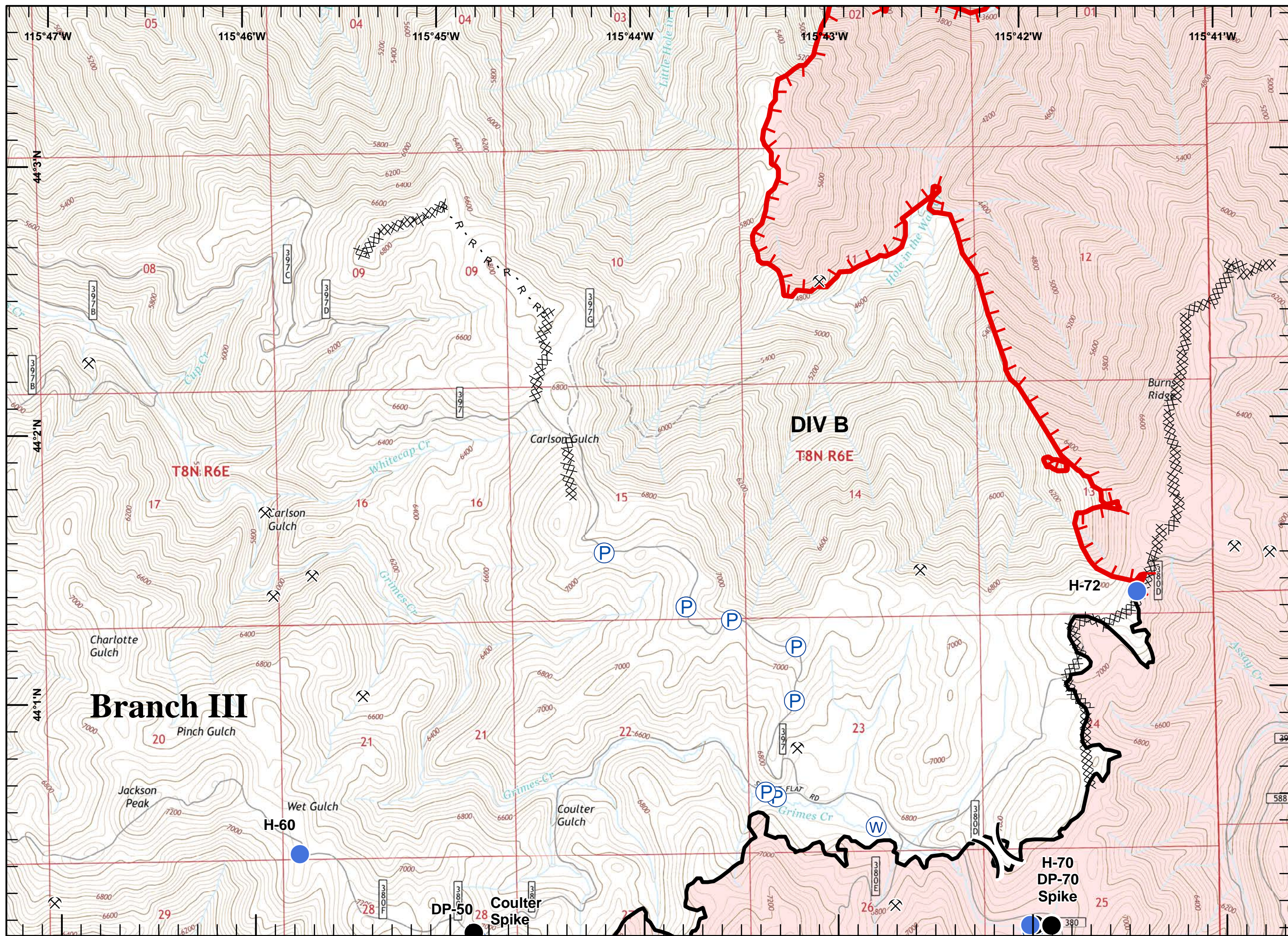
**Legend**

-  Mine
- AssignmentBreak**
-  Division
- FirePoint**
-  Camp
-  Drop Point
-  Helispot
-  Pump
-  Water Source
- FireLine**
-  Uncontrolled Fire Edge
-  Completed Dozer Line
-  Completed Line
-  Other
-  FirePolygon



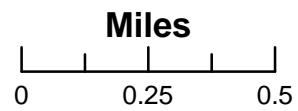
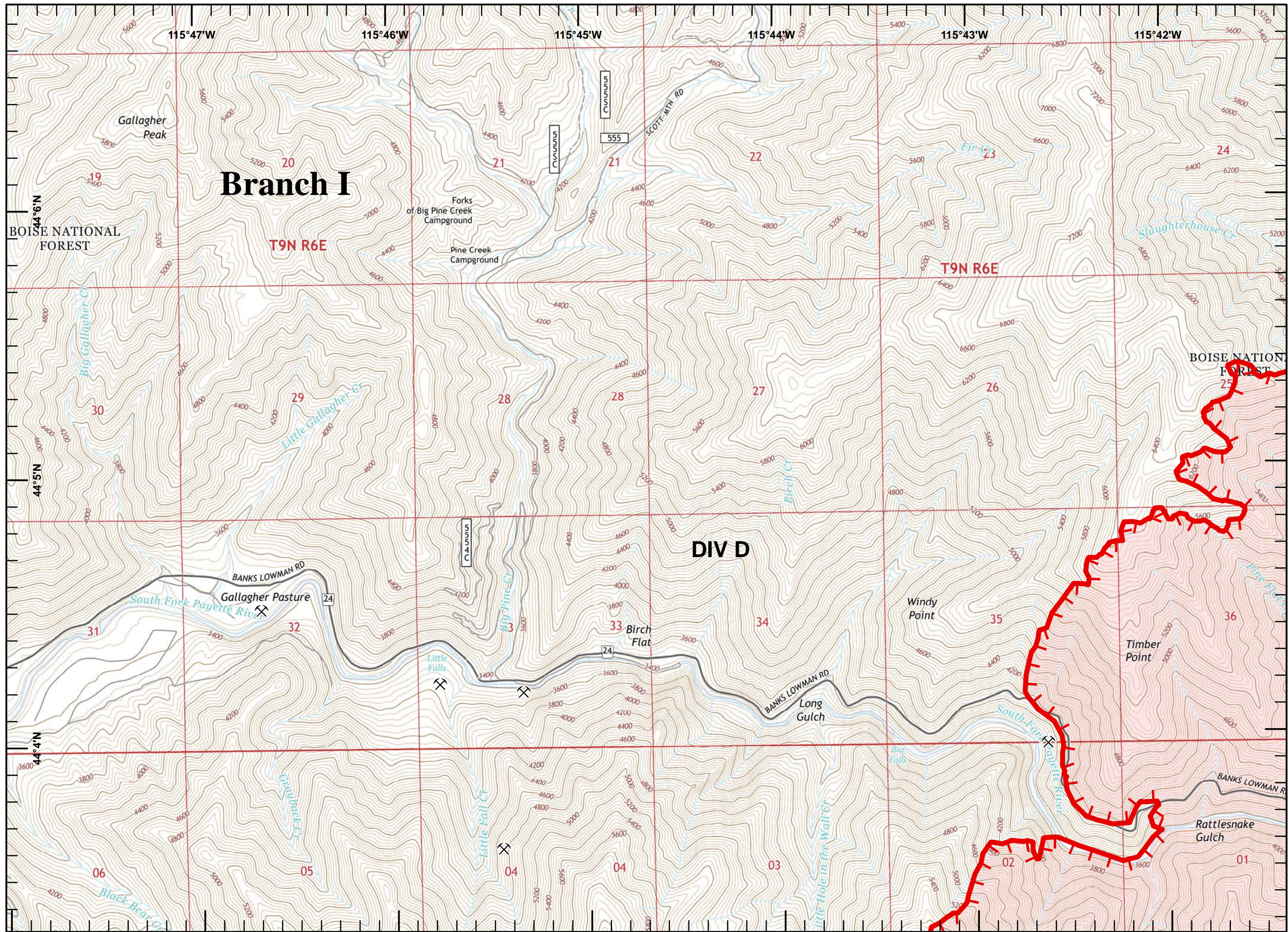
**Legend**

-  Mine
- AssignmentBreak**
-  Division
- FirePoint**
-  Camp
-  Drop Point
-  Helispot
-  Pump
-  Water Source
- FireLine**
-  Uncontrolled Fire Edge
-  Completed Dozer Line
-  Completed Line
-  Road as Completed Line
-  FirePolygon

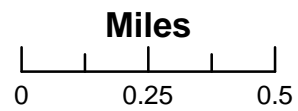
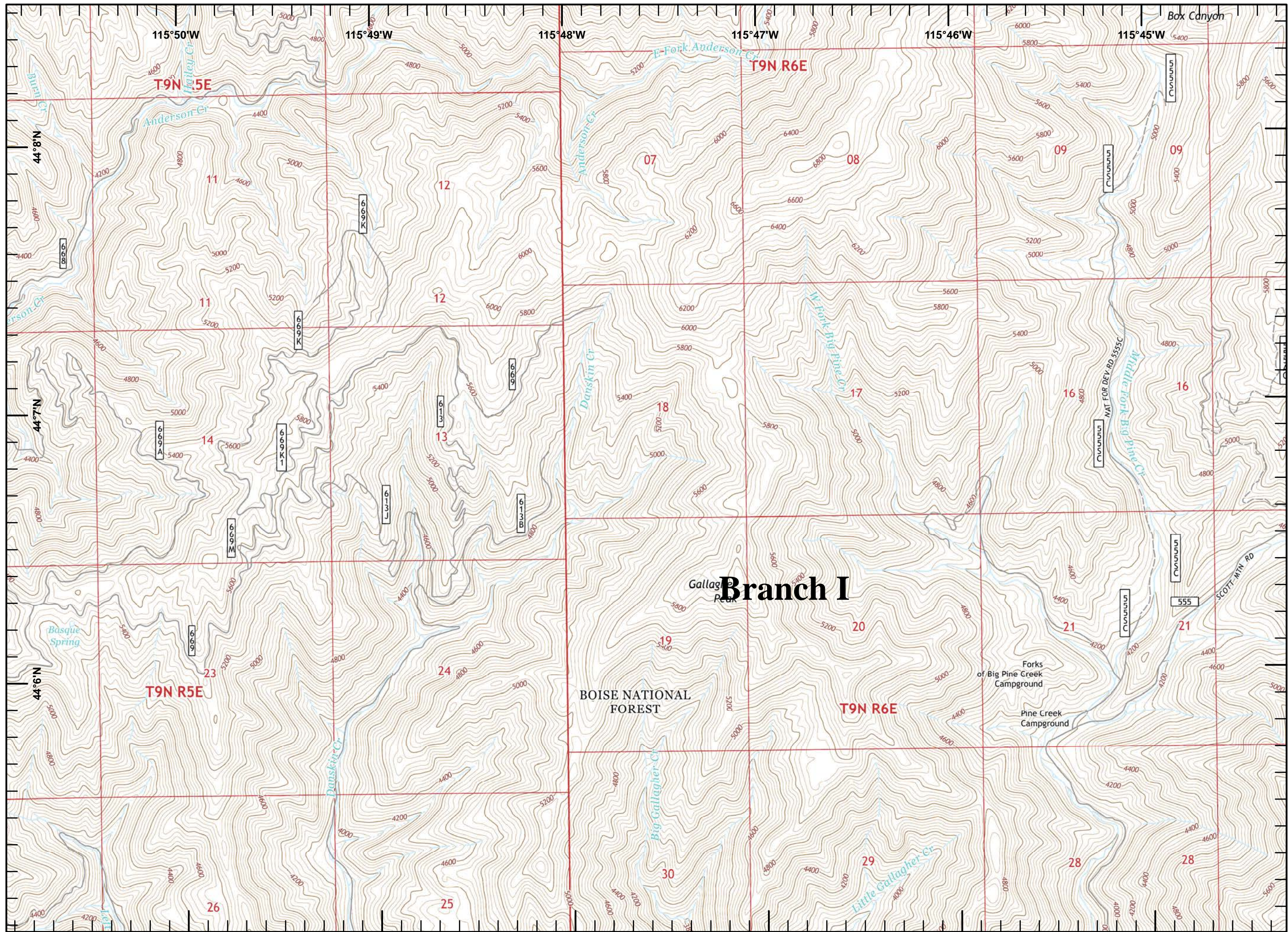


**Legend**

- Mine
- FireLine**
  - Uncontrolled Fire Edge
  - FirePolygon

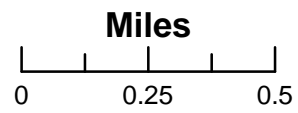
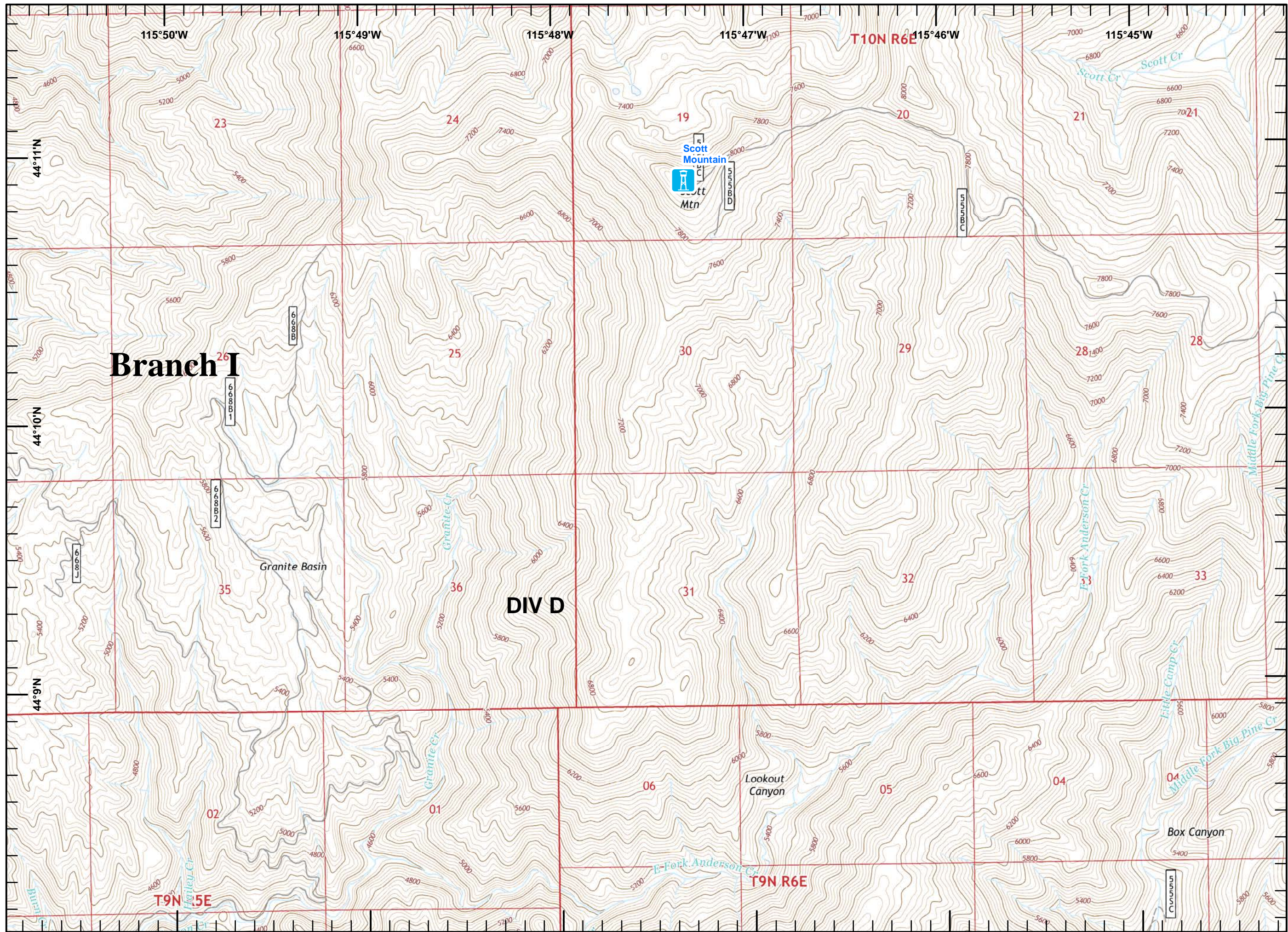


Legend



**Legend**

 Lookout

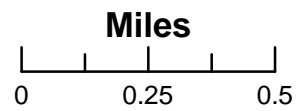
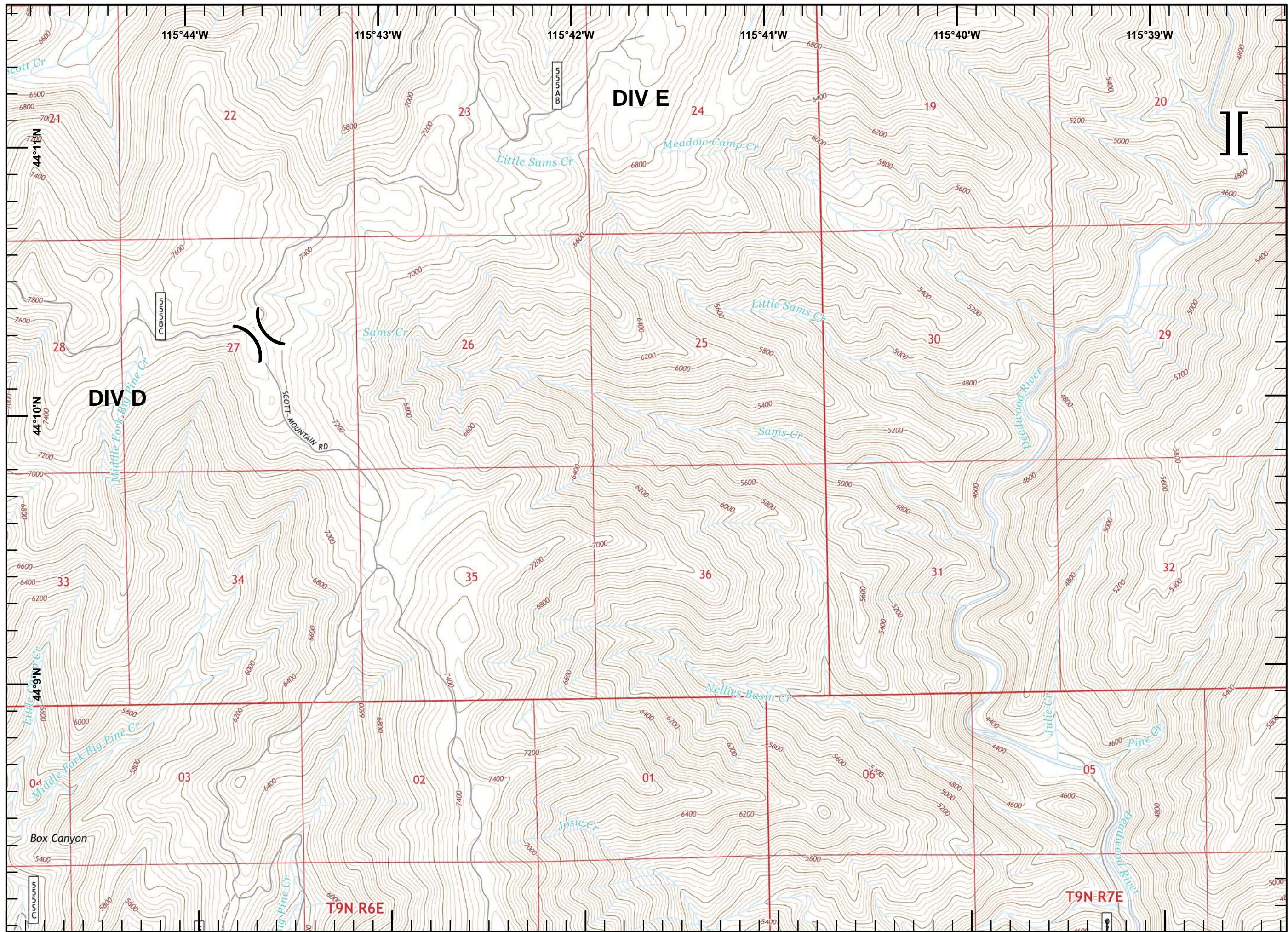


**Legend**

AssignmentBreak







) ( Division

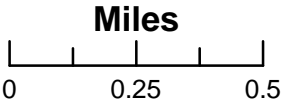
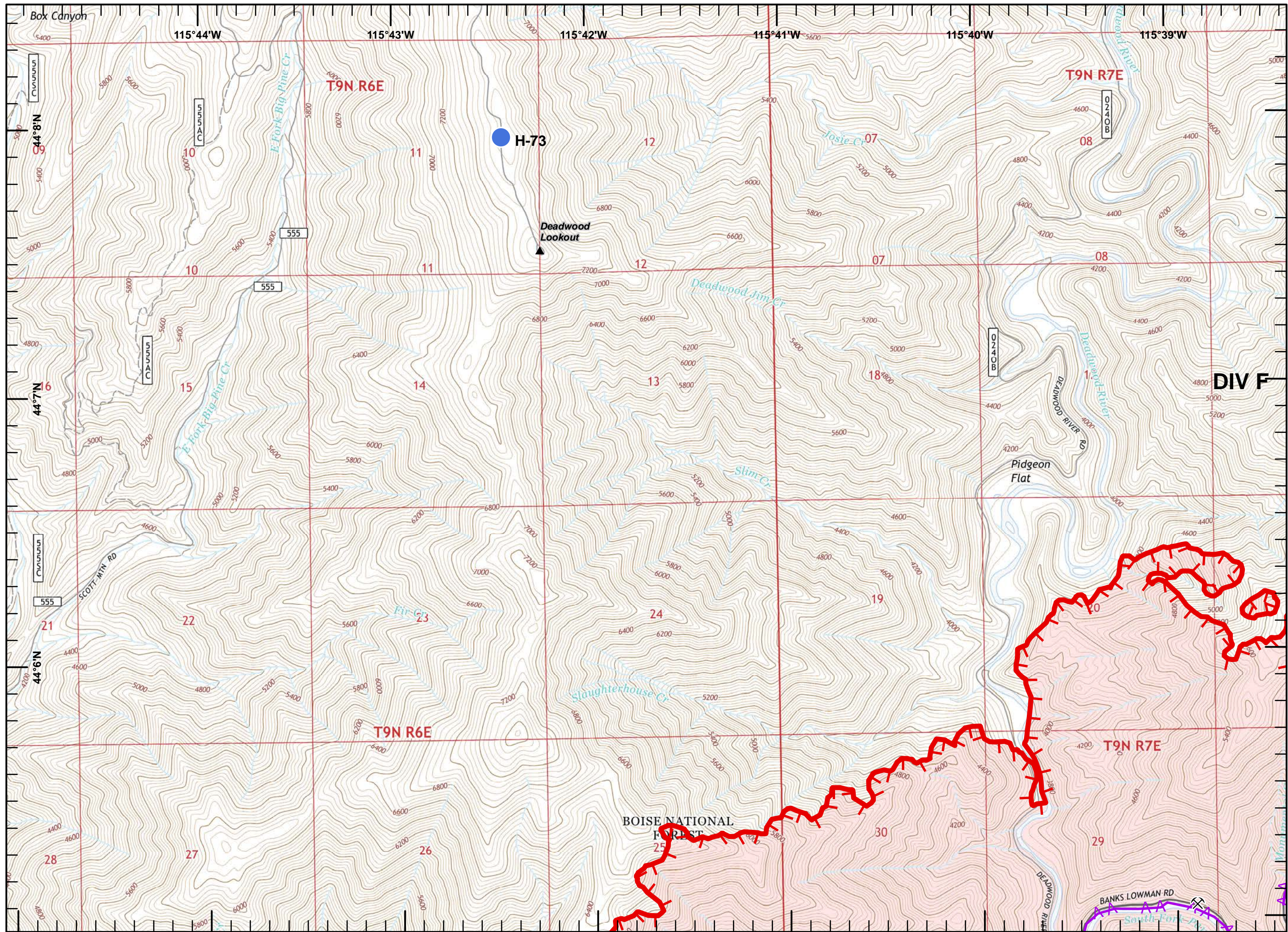
][ Branch


















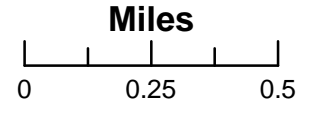
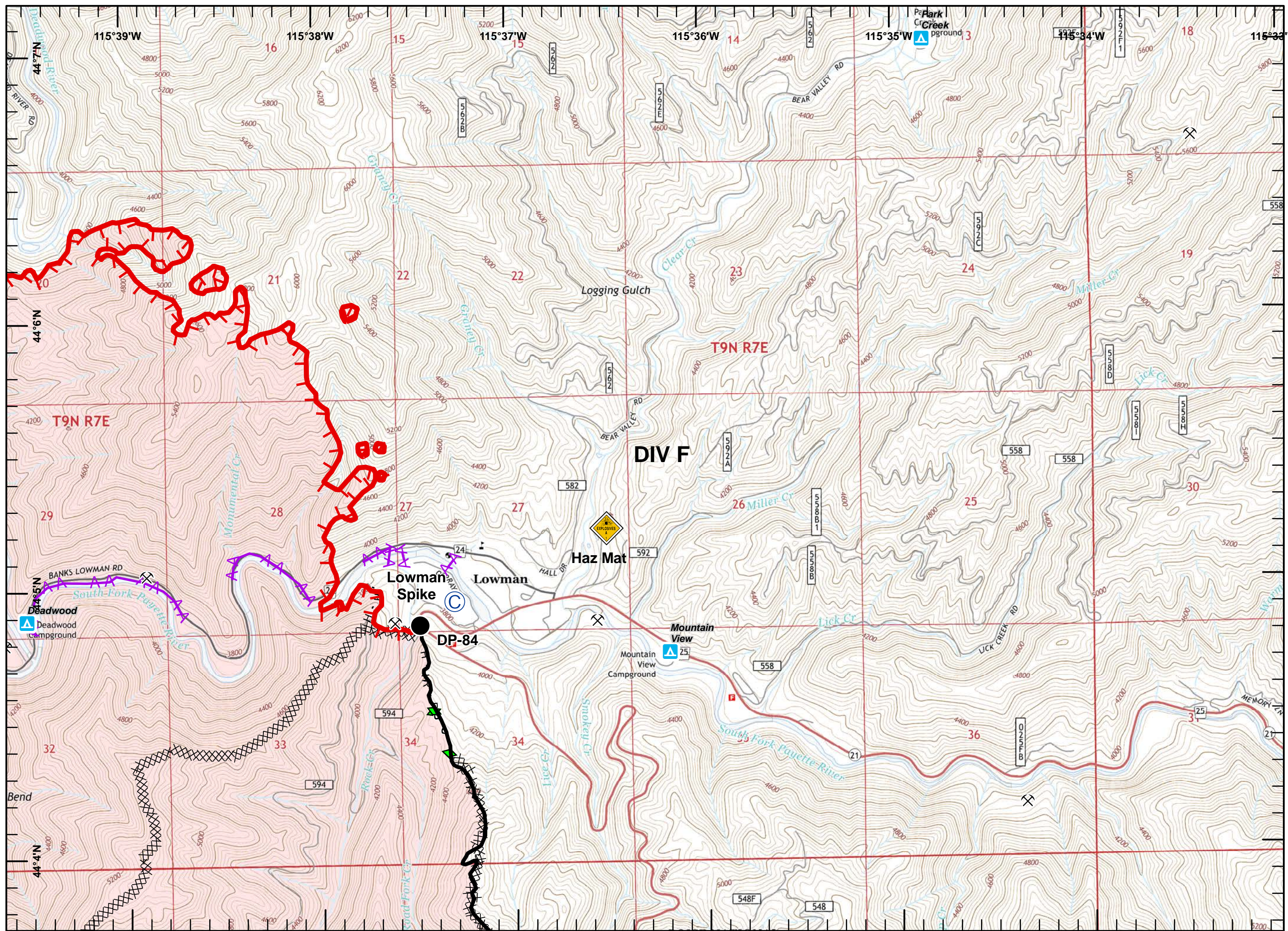
**Legend**

-  Mine
- Sites**
-  Structure
- FirePoint**
-  Helispot
- FireLine**
-  Uncontrolled Fire Edge
-  Aerial Hazard
-  FirePolygon





**Legend**

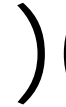
-  Mine
- Sites**
-  Campground
- FirePoint**
-  Camp
-  Drop Point
-  Hazard
- FireLine**
-  Uncontrolled Fire Edge
-  Completed Dozer Line
-  Completed Line
-  Hand Line
-  Road as Completed Line
-  Aerial Hazard
-  Plow Line
-  FirePolygon








**Legend**

-  Yurt
-  Mine







**AssignmentBreak**

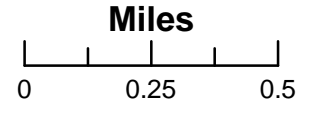
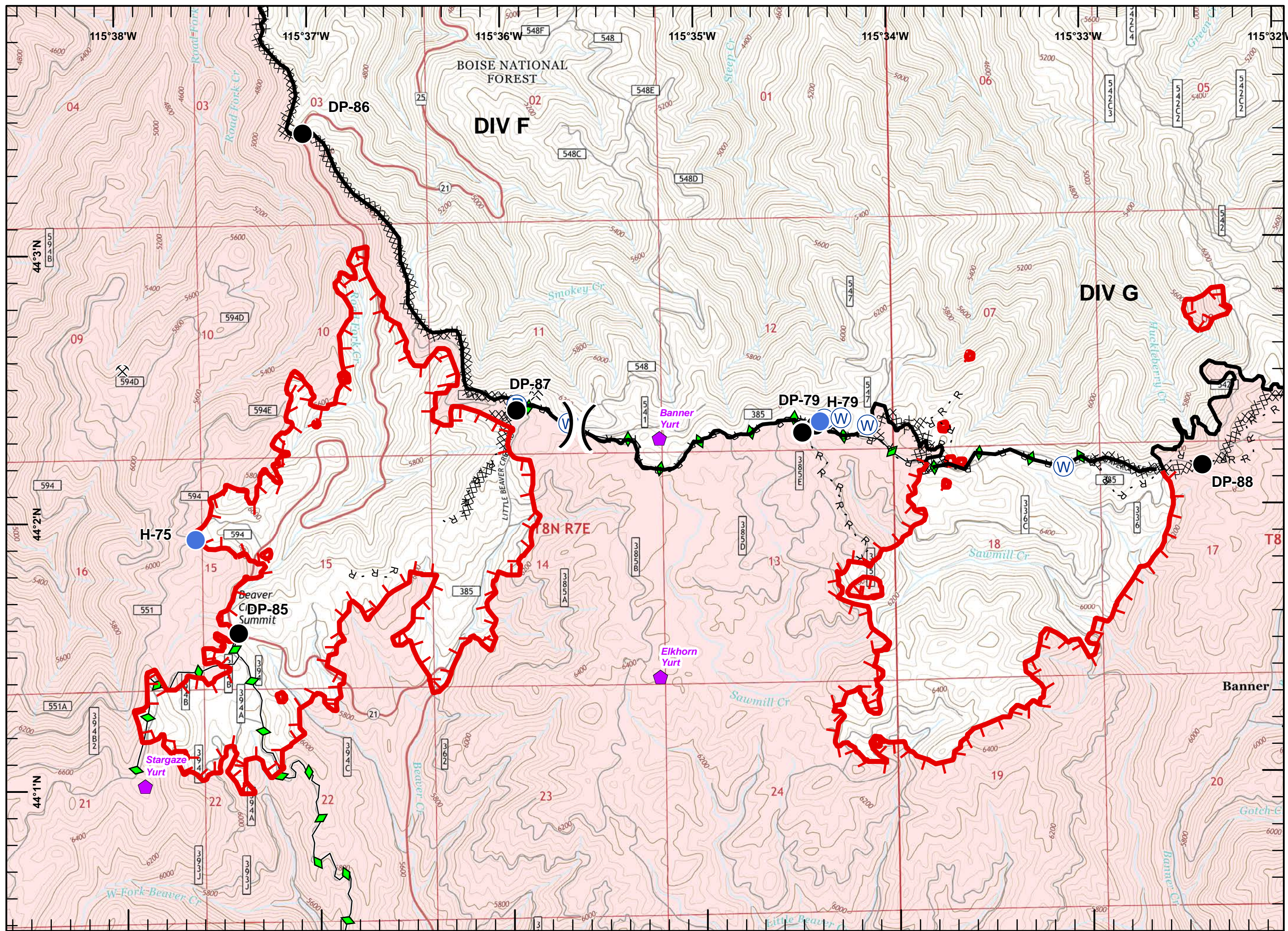
-  Division

**FirePoint**



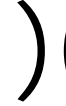












-  Drop Point
-  Helispot
-  Pump
-  Water Source
-  Hazard

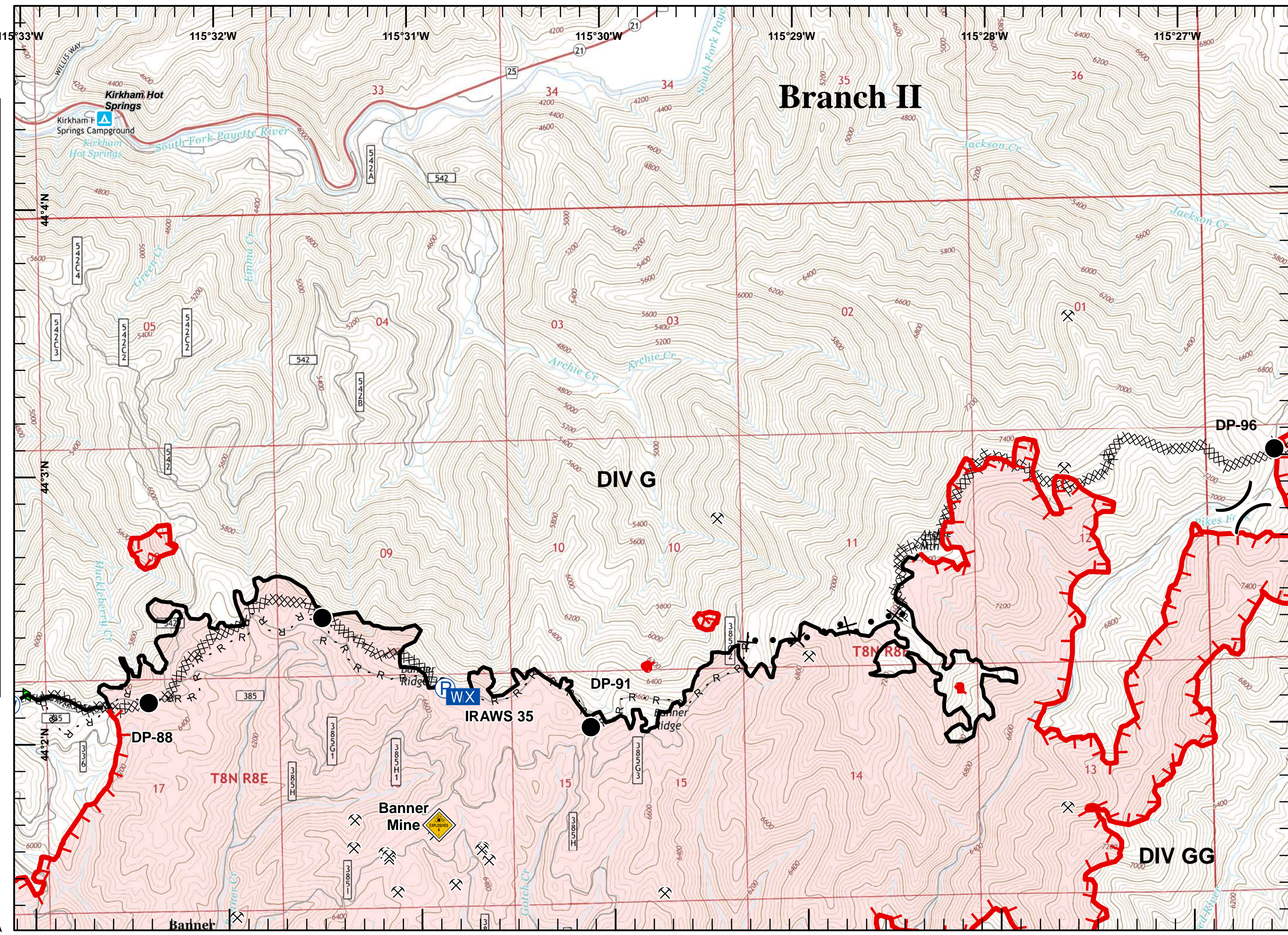

**FireLine**

-  Uncontrolled Fire Edge
-  Completed Dozer Line
-  Completed Line
-  Road as Completed Line
-  Plow Line
-  FirePolygon



**Legend**




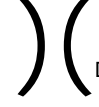





-  Mine
- Sites**
-  Campground
- AssignmentBreak**
-  Division
- FirePoint**
-  Drop Point
-  Mobile Weather Unit
-  Pump
-  Water Source
-  Hazard
- FireLine**
-  Uncontrolled Fire Edge
-  Completed Dozer Line
-  Completed Line
-  Road as Completed Line
-  Plow Line
-  Proposed Dozer Line
-  FirePolygon

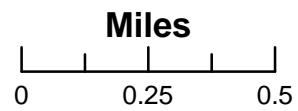
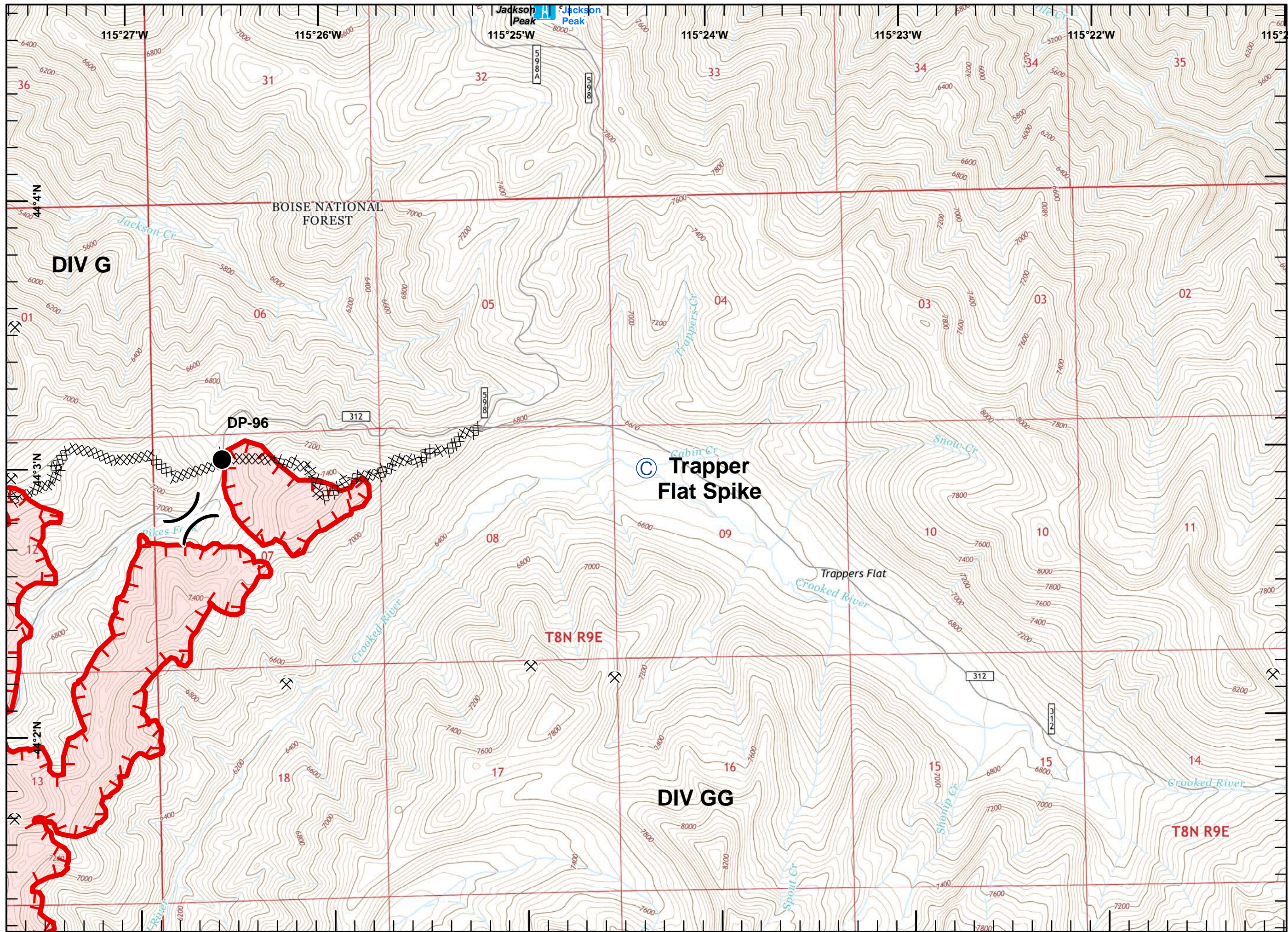



**Miles**  
 0 0.25 0.5

GB Team 1 GIS - SE  
 August 8, 2016  
 2117

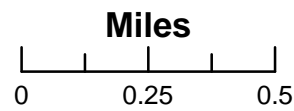
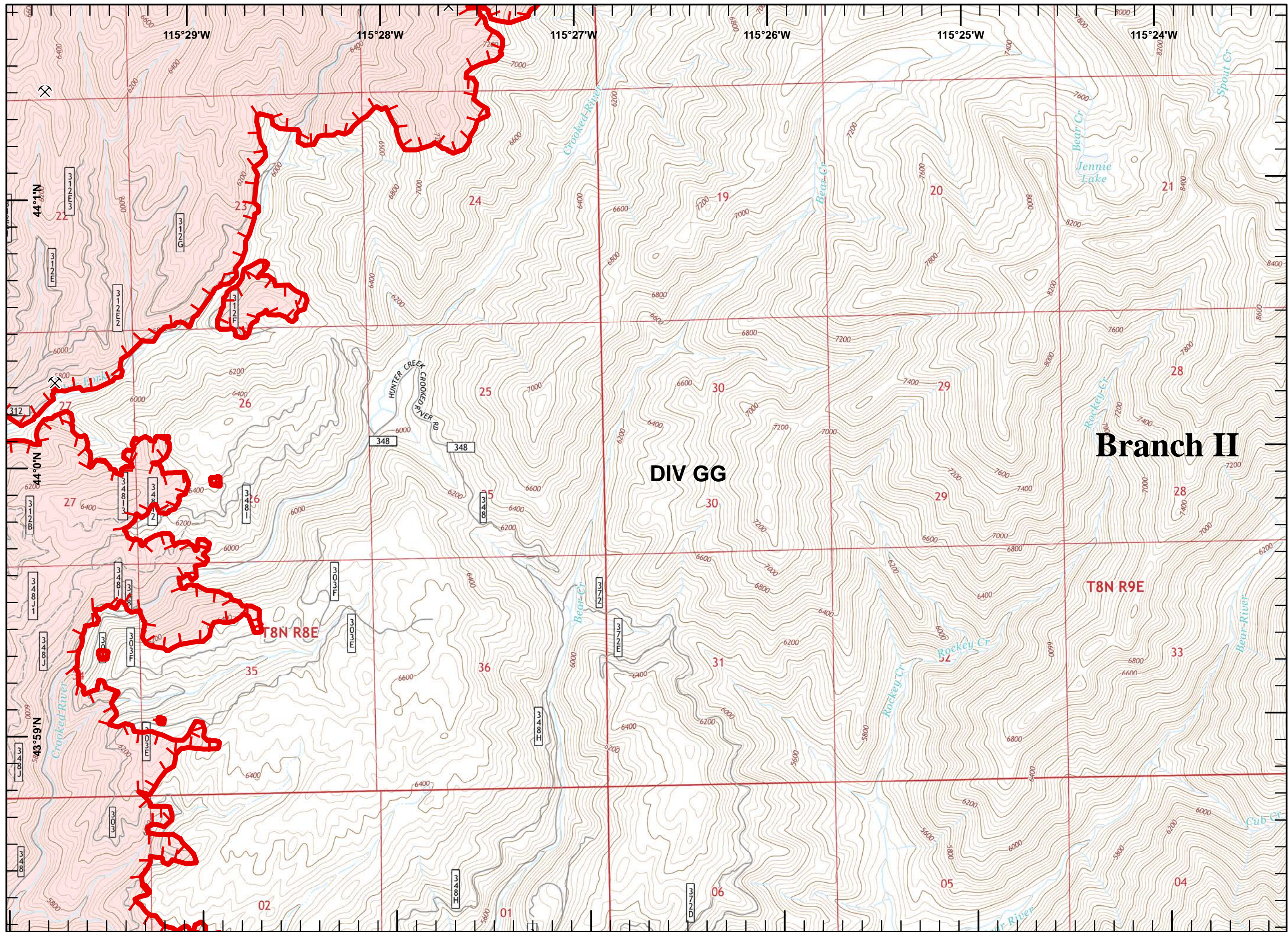
**Legend**

-  Lookout
-  Mine
- Sites**
-  Structure
- AssignmentBreak**
-  Division
- FirePoint**
-  Camp
-  Drop Point
- FireLine**
-  Uncontrolled Fire Edge
-  Completed Dozer Line
-  FirePolygon








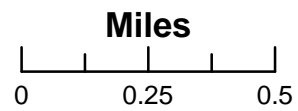
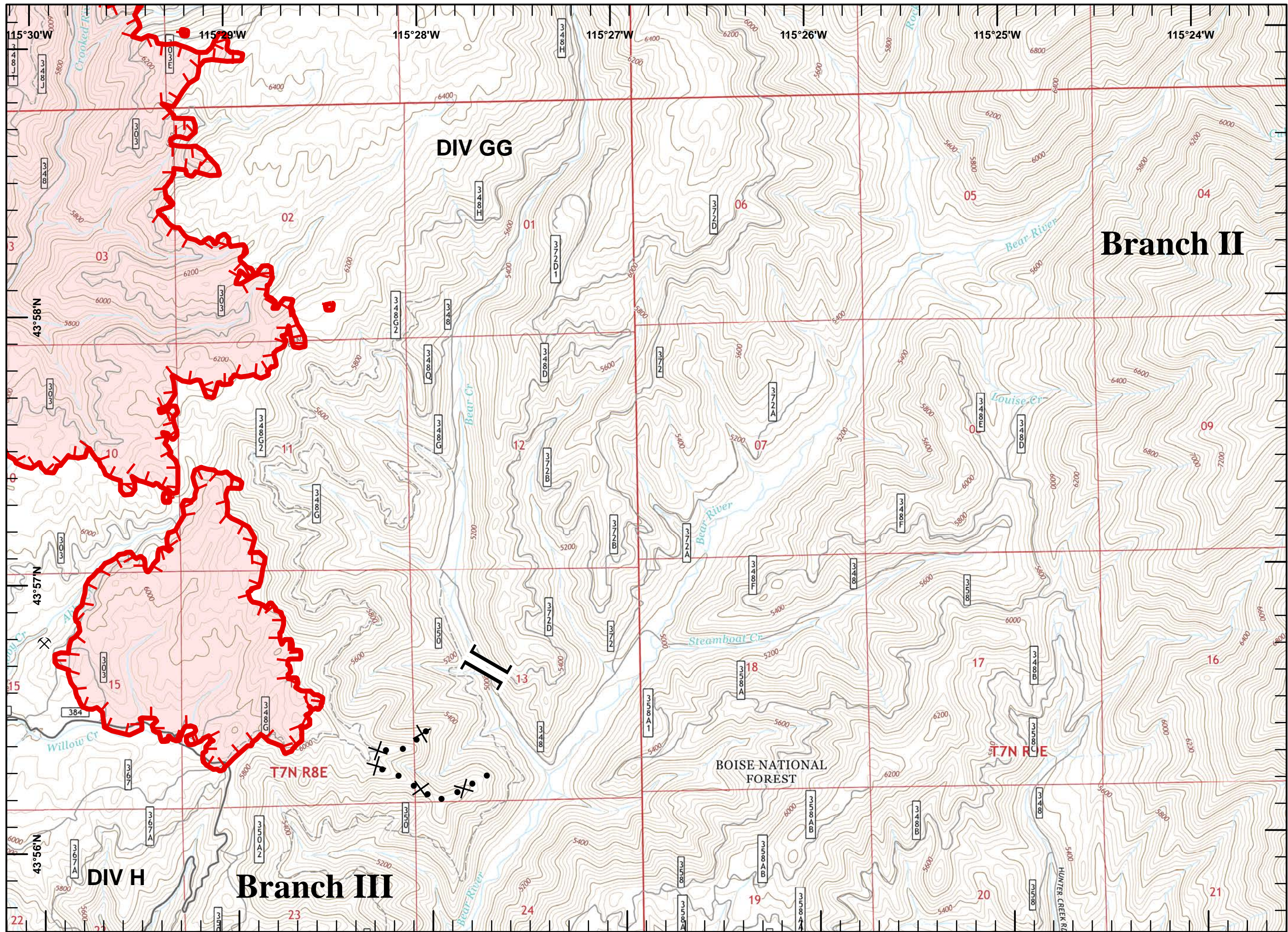
**Legend**

- Mine
- FireLine**
  - Uncontrolled Fire Edge
  - FirePolygon











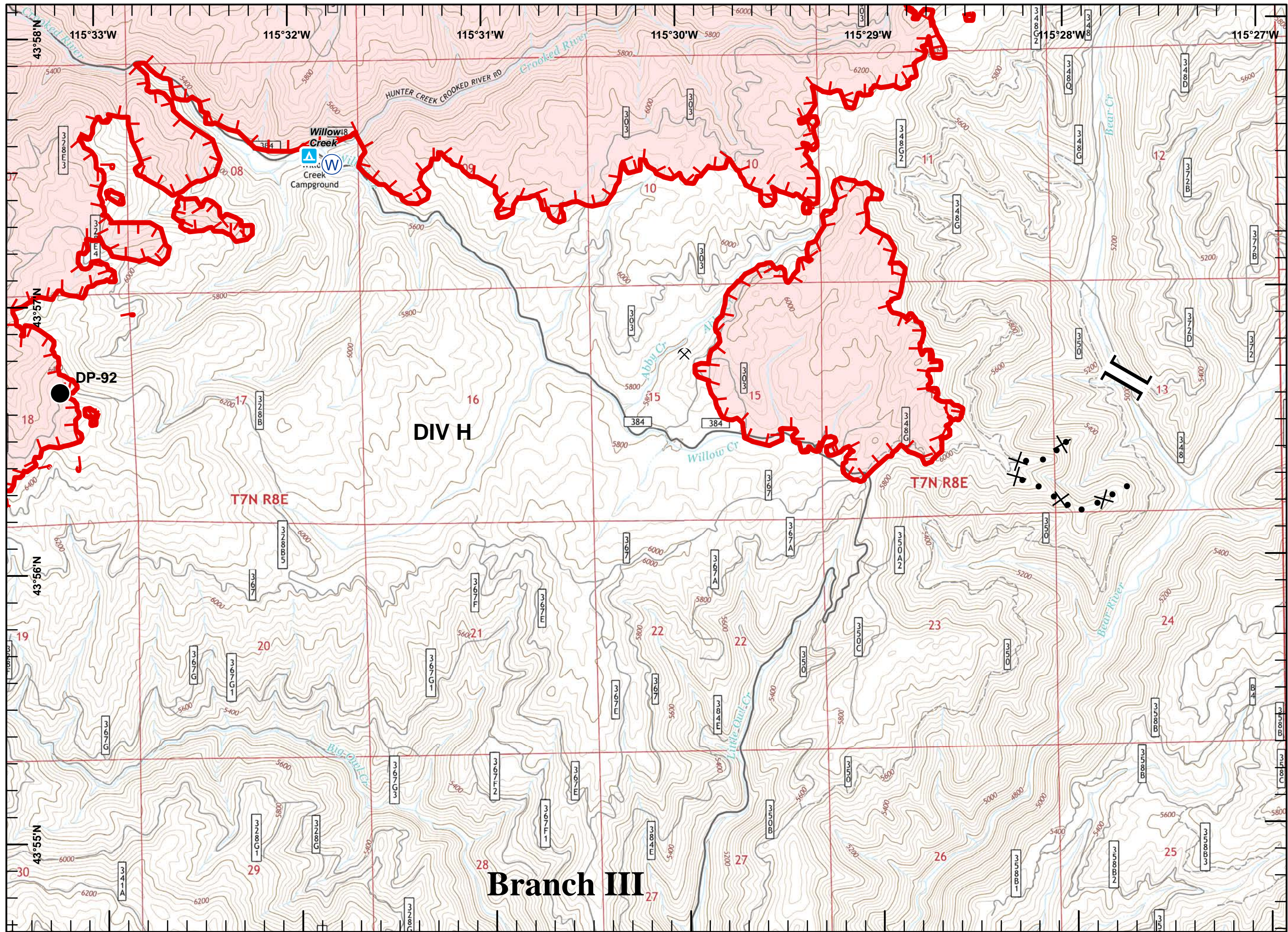
**Legend**

-  Mine
- AssignmentBreak**
-  Branch
- FireLine**
-  Uncontrolled Fire Edge
-  Proposed Dozer Line
-  FirePolygon

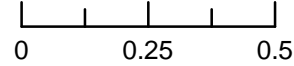


**Legend**

-  Mine
- Sites**
-  Campground
- AssignmentBreak**
-  Branch
- FirePoint**
-  Drop Point
-  Water Source
- FireLine**
-  Uncontrolled Fire Edge
-  Proposed Dozer Line
-  FirePolygon



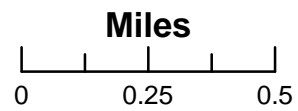
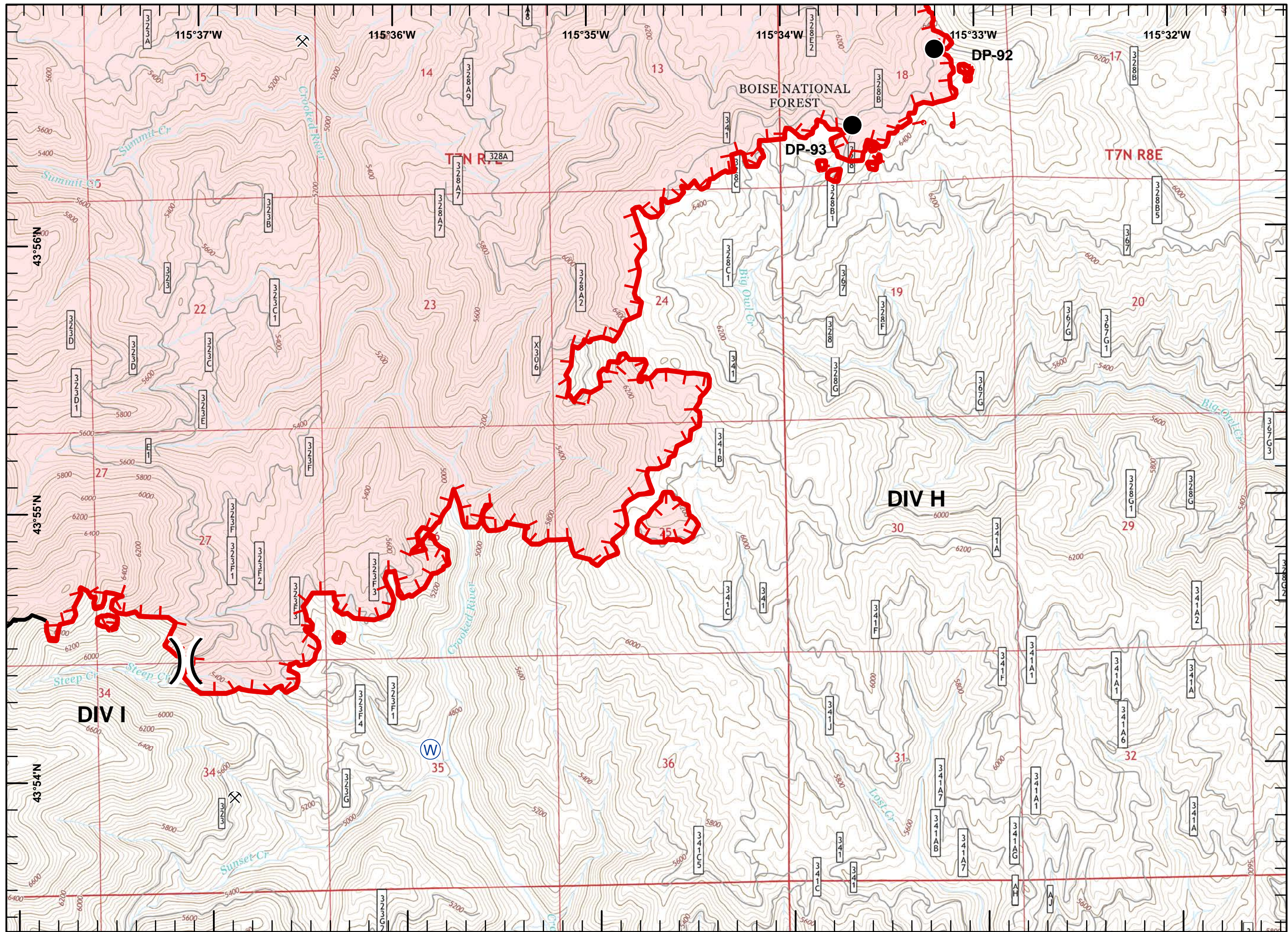
Miles





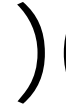






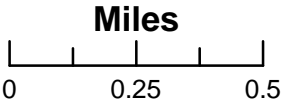
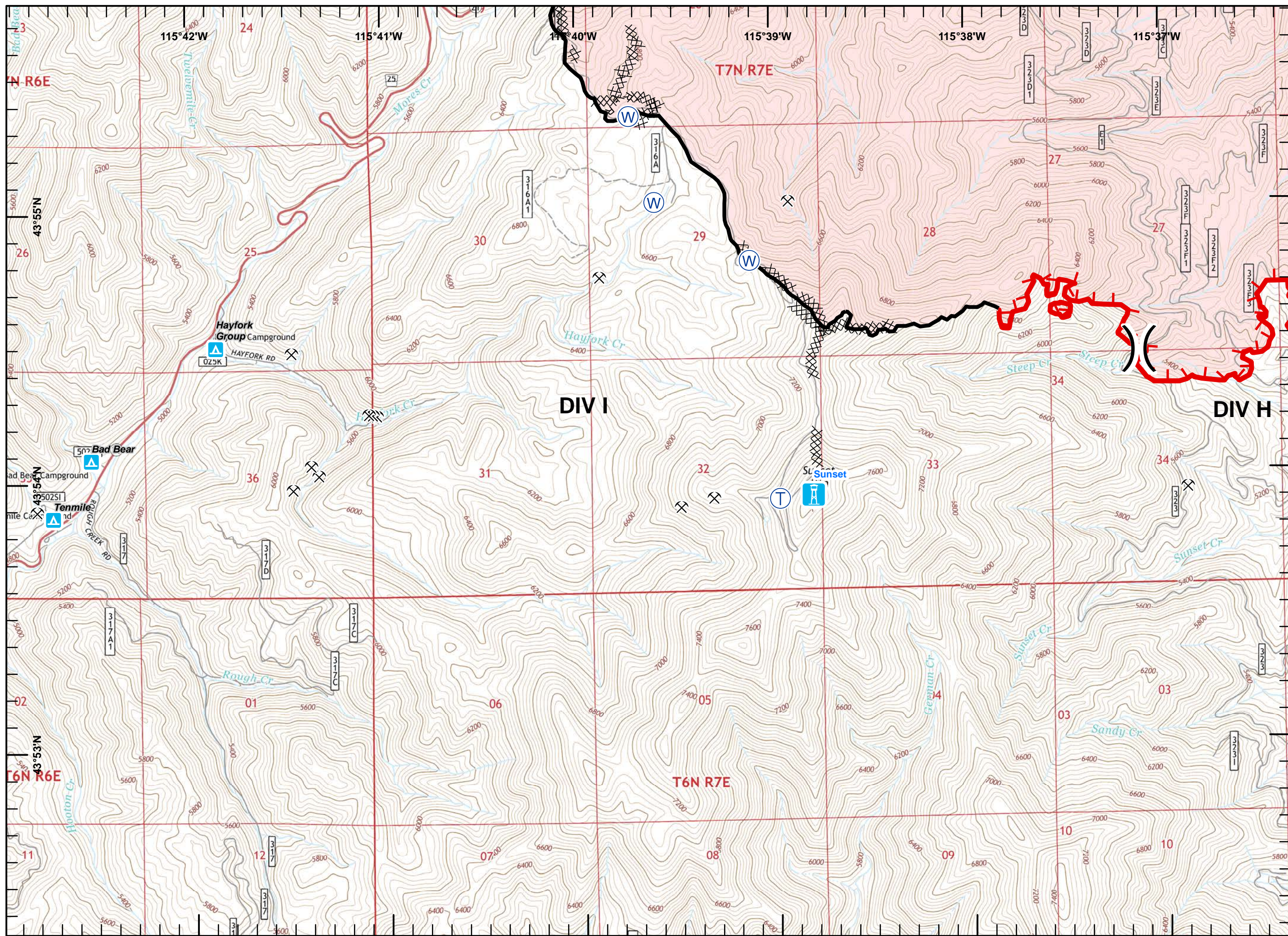
**Legend**

- Mine
- AssignmentBreak
- Division
- FirePoint
  - Drop Point
  - Water Source
- FireLine
  - Uncontrolled Fire Edge
  - Completed Line
  - FirePolygon



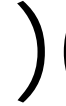










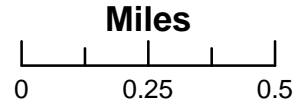
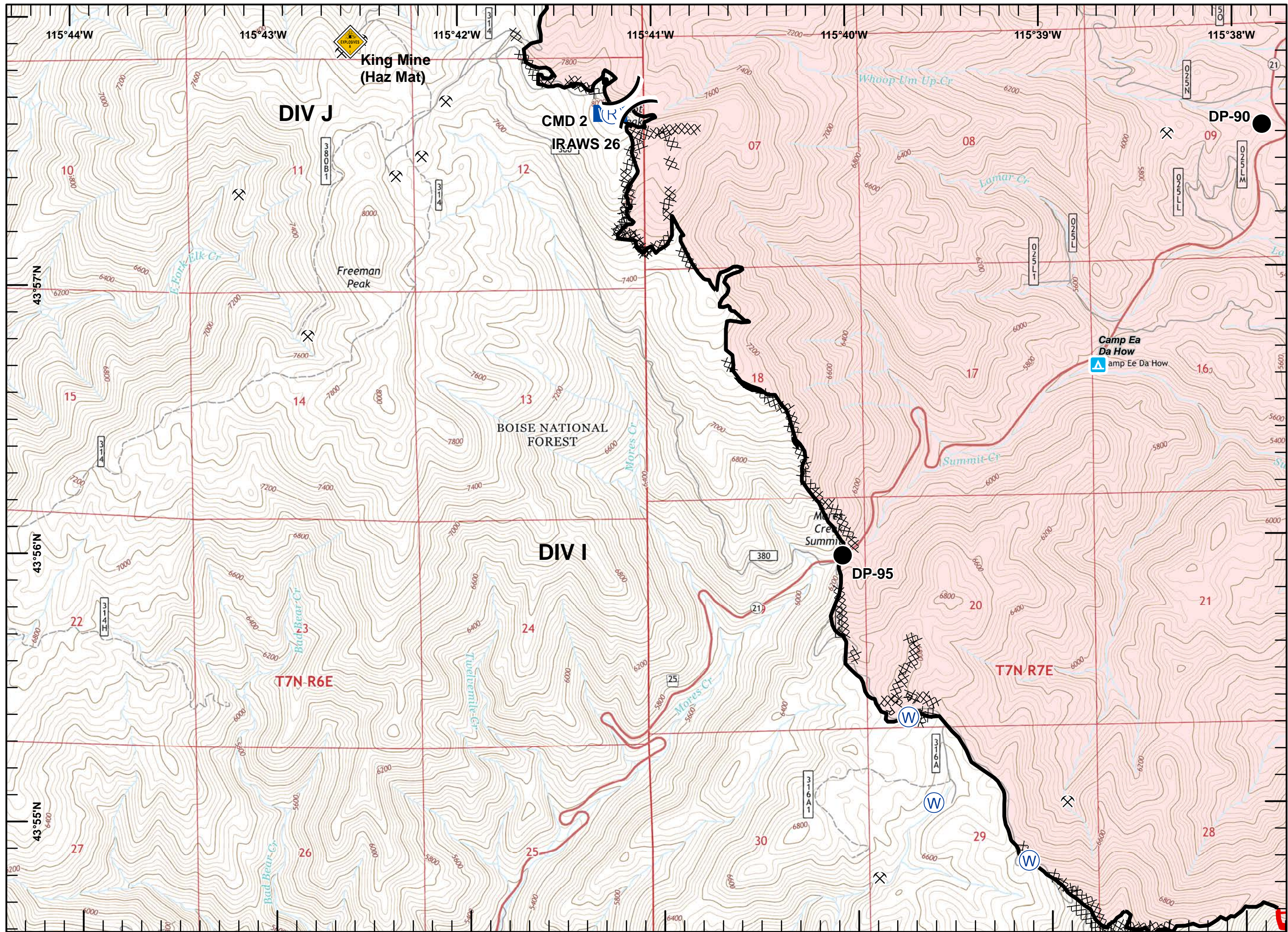
**Legend**

-  Lookout
-  Mine
- Sites**
-  Campground
- AssignmentBreak**
-  Division
- FirePoint**
-  Repeater
-  Telephone
-  Water Source
- FireLine**
-  Uncontrolled Fire Edge
-  Completed Dozer Line
-  Completed Line
-  Road as Completed Line
-  FirePolygon



**Legend**

-  Mine
- Sites**
-  Campground
- AssignmentBreak**
-  Division
- FirePoint**
-  Drop Point
-  Mobile Weather Unit
-  Repeater
-  Water Source
-  Hazard
- FireLine**
-  Uncontrolled Fire Edge
-  Completed Dozer Line
-  Completed Line
-  Road as Completed Line
-  FirePolygon



**Legend**

-  Mine
- AssignmentBreak**
-  Division
- FirePoint**
-  Drop Point
-  Helispot
-  Mobile Weather Unit
-  Repeater
-  Hazard
- FireLine**
-  Completed Dozer Line
-  Completed Line
-  Other
-  FirePolygon

