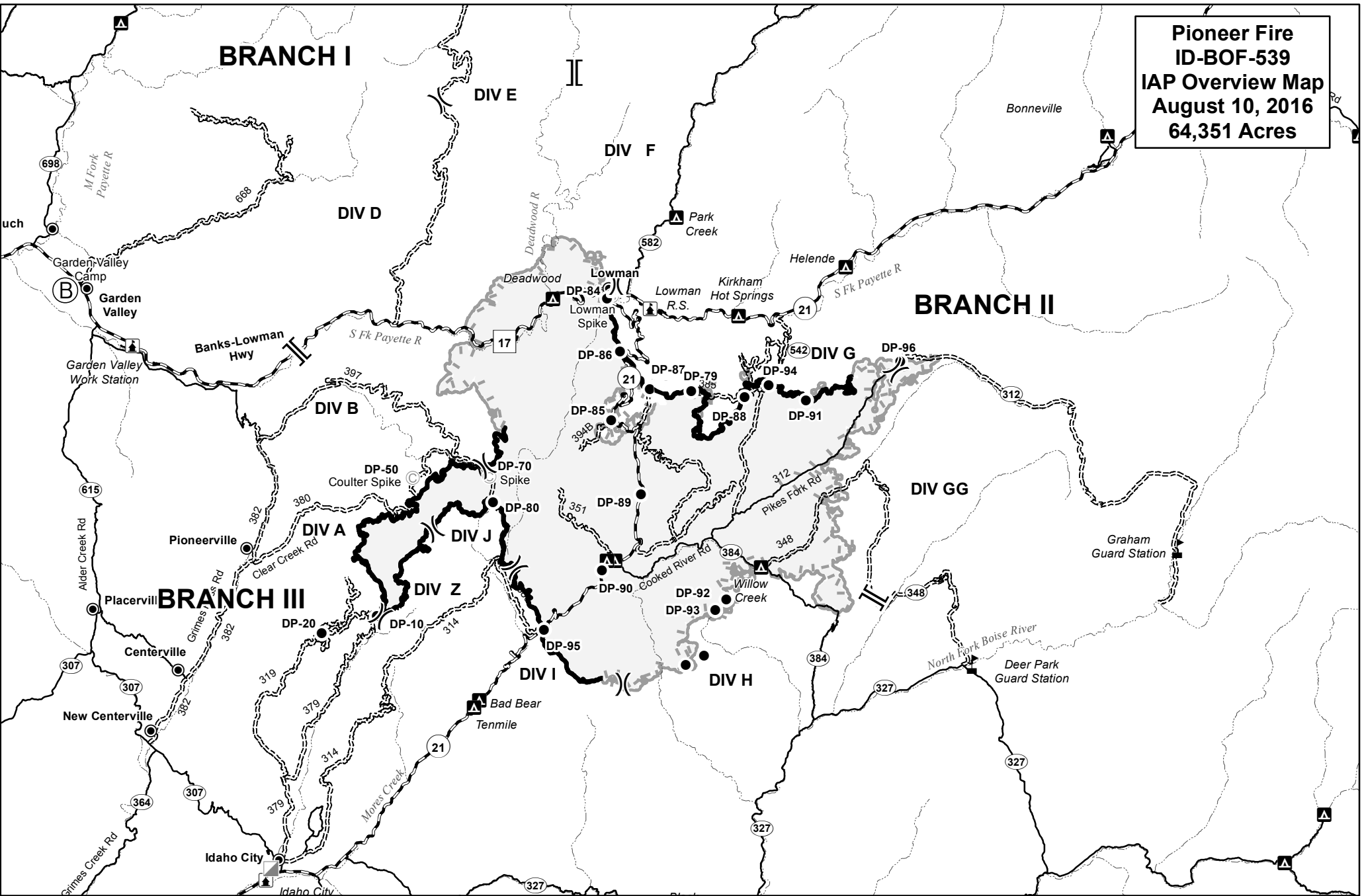
















**Pioneer Fire  
ID-BOF-539  
IAP Overview Map  
August 10, 2016  
64,351 Acres**



2016-08-09 19:51 hrs sek

-  Branch
-  Incident Base
-  Drop Point
-  Camp
-  ICP - Pioneer (Idaho City Airport)
-  Ranger Station
-  Campground
-  Town
-  Highway
-  All Vehicle Roads
-  High Clearance Roads
-  668road
-  Major Stream
-  Uncontrolled Fire Edge
-  Completed Line