

115°49'10"W 115°48'20"W 115°47'30"W 115°46'40"W 115°45'50"W 115°45'0"W 115°44'10"W 115°43'20"W 115°42'30"W 115°41'40"W

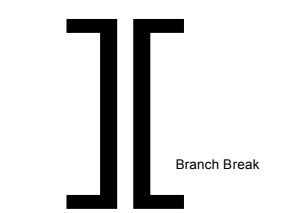
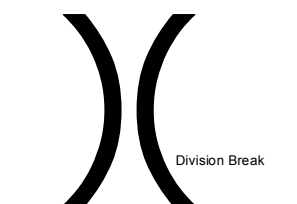
Pioneer Fire
ID-BOF-000539
August 11, 2016
64,786 Acres

DIV A / DIV B
Page 2




EventPoint
Feature Category (Point Type)

- Camp
- Drop Point
- Helispot
- Mobile Weather Unit
- Pump
- Repeater
- Sling Site
- Water Source

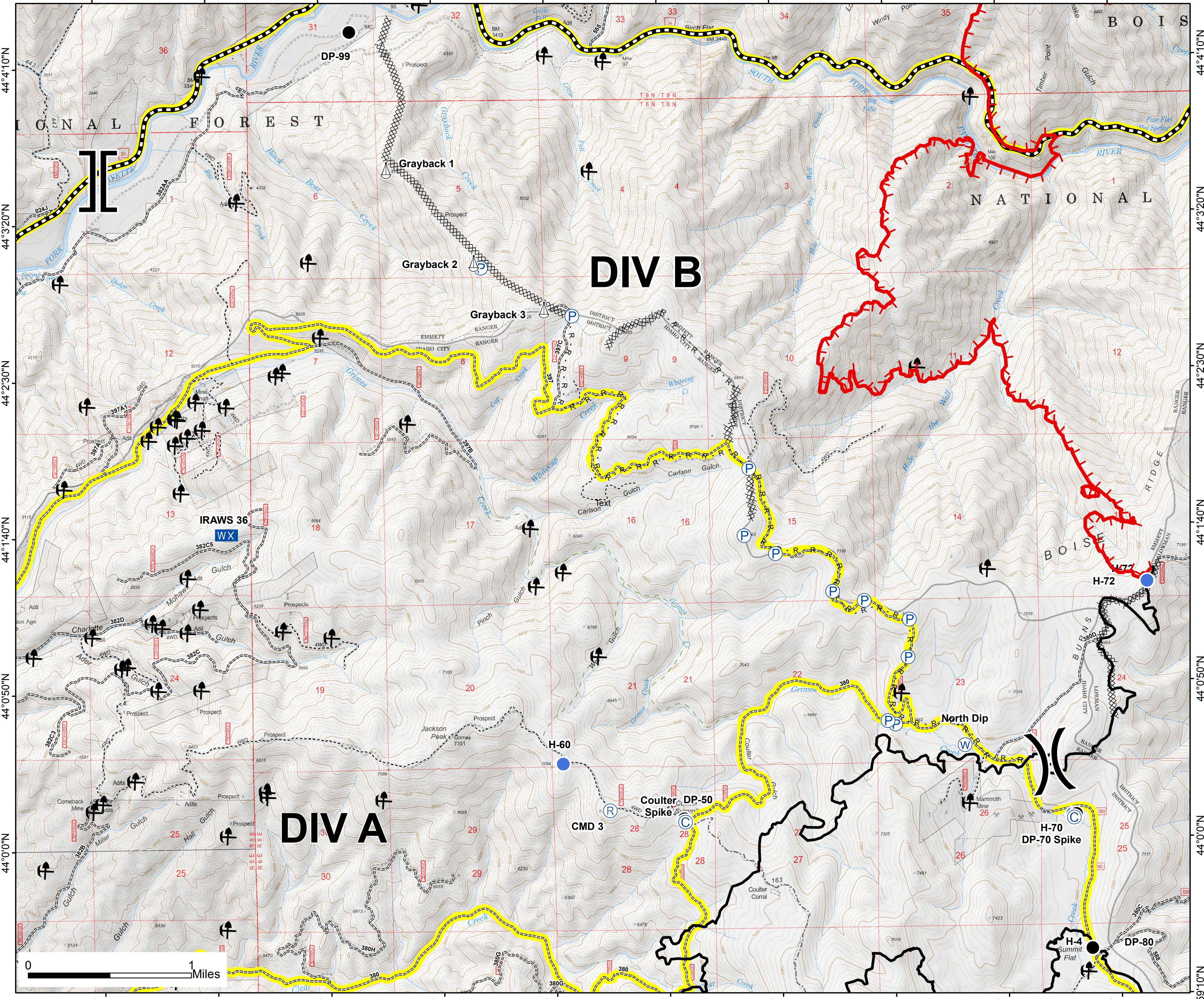


EventLine
Feature Category (Line Type)

- Uncontrolled Fire Edge
- Completed Line
- Road as Completed Line
- Completed Dozer Line
- Mine
- Highway
- All Vehicle Roads
- High Clearance Roads
- Closed Road
- Motorized Trail
- Non-Motorized Trail
- Secondary Travel Routes



Southern Area Blue Team
8/10/2016
9:03:37 PM



115°49'10"W 115°48'20"W 115°47'30"W 115°46'40"W 115°45'50"W 115°45'0"W 115°44'10"W 115°43'20"W 115°42'30"W 115°41'40"W

44°4'10"N
44°3'20"N
44°2'30"N
44°1'40"N
44°0'50"N
44°0'0"N

44°4'10"N
44°3'20"N
44°2'30"N
44°1'40"N
44°0'50"N
44°0'0"N
43°59'10"N