

115°50'0"W 115°49'10"W 115°48'20"W 115°47'30"W 115°46'40"W 115°45'50"W 115°45'0"W 115°44'10"W 115°43'20"W 115°42'30"W


Pioneer Fire  
ID-BOF-000539  
August 11, 2016  
64,786 Acres

DIV D / DIV E  
Page 4

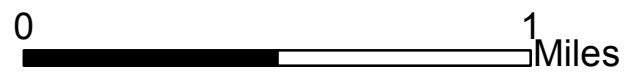
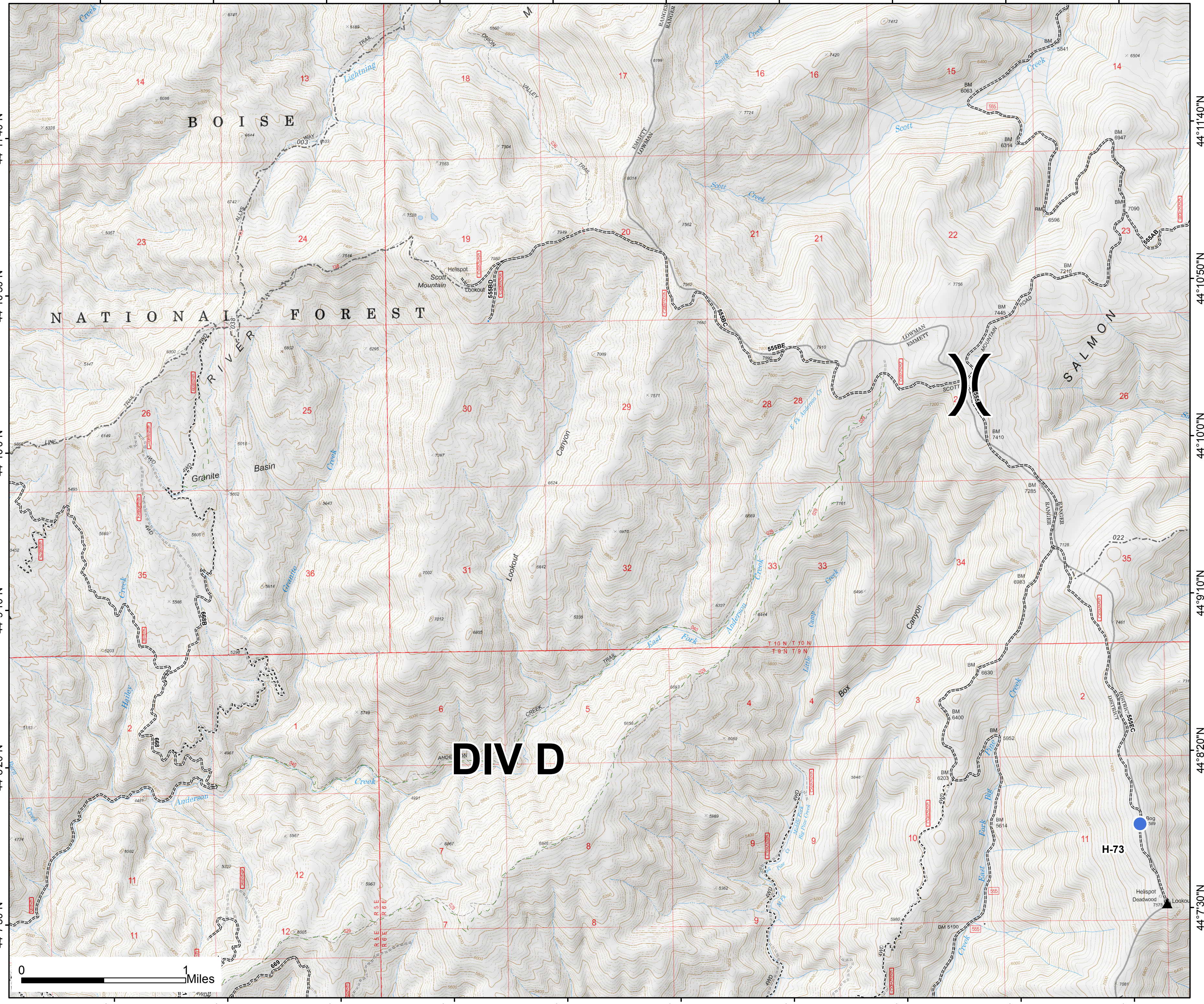


44°11'40"N  
44°10'50"N  
44°10'0"N  
44°9'10"N  
44°8'20"N  
44°7'30"N

- Event Point  
Feature Category (Point Type)
- Helispot
  - ⌋ Division Break
  - ▲ Structure
  - ==== High Clearance Roads
  - - - - Closed Road
  - · - · Motorized Trail
  - · - · Non-Motorized Trail



Southern Area Blue Team  
8/10/2016  
9:04:23 PM



B O I S E

N A T I O N A L F O R E S T

R I V E R

S A L M O N

DIV D

H-73

44°11'40"N  
44°10'50"N  
44°10'0"N  
44°9'10"N  
44°8'20"N  
44°7'30"N

115°50'0"W 115°49'10"W 115°48'20"W 115°47'30"W 115°46'40"W 115°45'50"W 115°45'0"W 115°44'10"W 115°43'20"W 115°42'30"W