


Pioneer Fire
ID-BOF-000539
August 11, 2016
64,786 Acres


DIV F / DIV G
Page 7



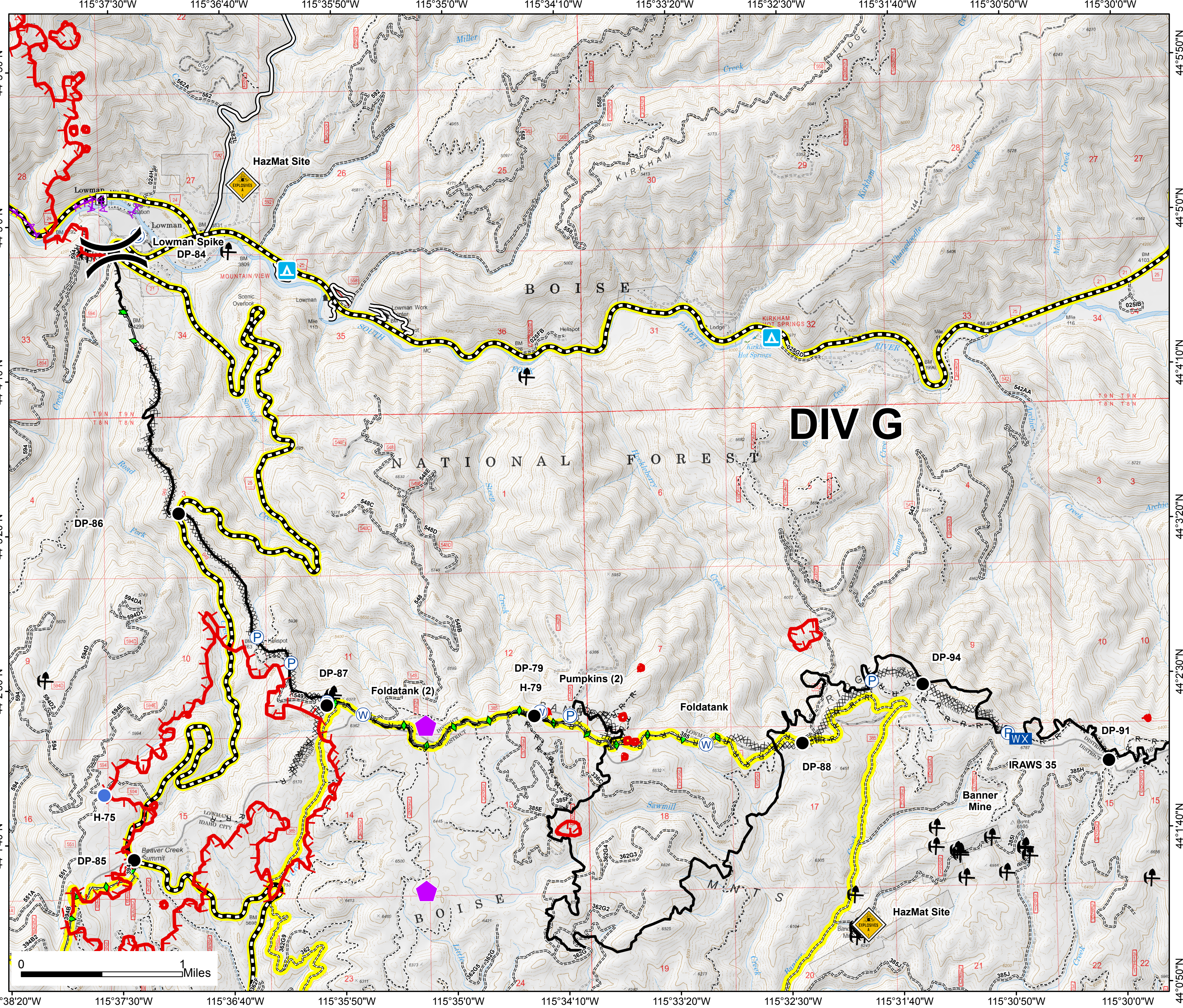
- EventPoint
Feature Category (Point Type)
- Camp
 - Drop Point
 - Helispot
 - Mobile Weather Unit
 - Pump
 - Water Source
 - HazMat Mine



- EventLine
Feature Category (Line Type)
- Uncontrolled Fire Edge
 - Completed Line
 - Road as Completed Line
 - Completed Dozer Line
 - Hand Line
 - Flow Line
 - Aerial Hazard
 - Yurt
 - Mine
 - Campground
 - Recreation Residence
 - Highway
 - All Vehicle Roads
 - High Clearance Roads
 - Closed Road
 - Motorized Trail
 - Non-Motorized Trail
 - Secondary Travel Routes



Southern Area Blue Team
8/10/2016
9:05:26 PM



DIV G

