


Pioneer Fire  
ID-BOF-000539  
August 11, 2016  
64,786 Acres

DIV H / DIV I / DIV J  
Page 11

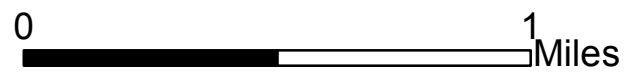
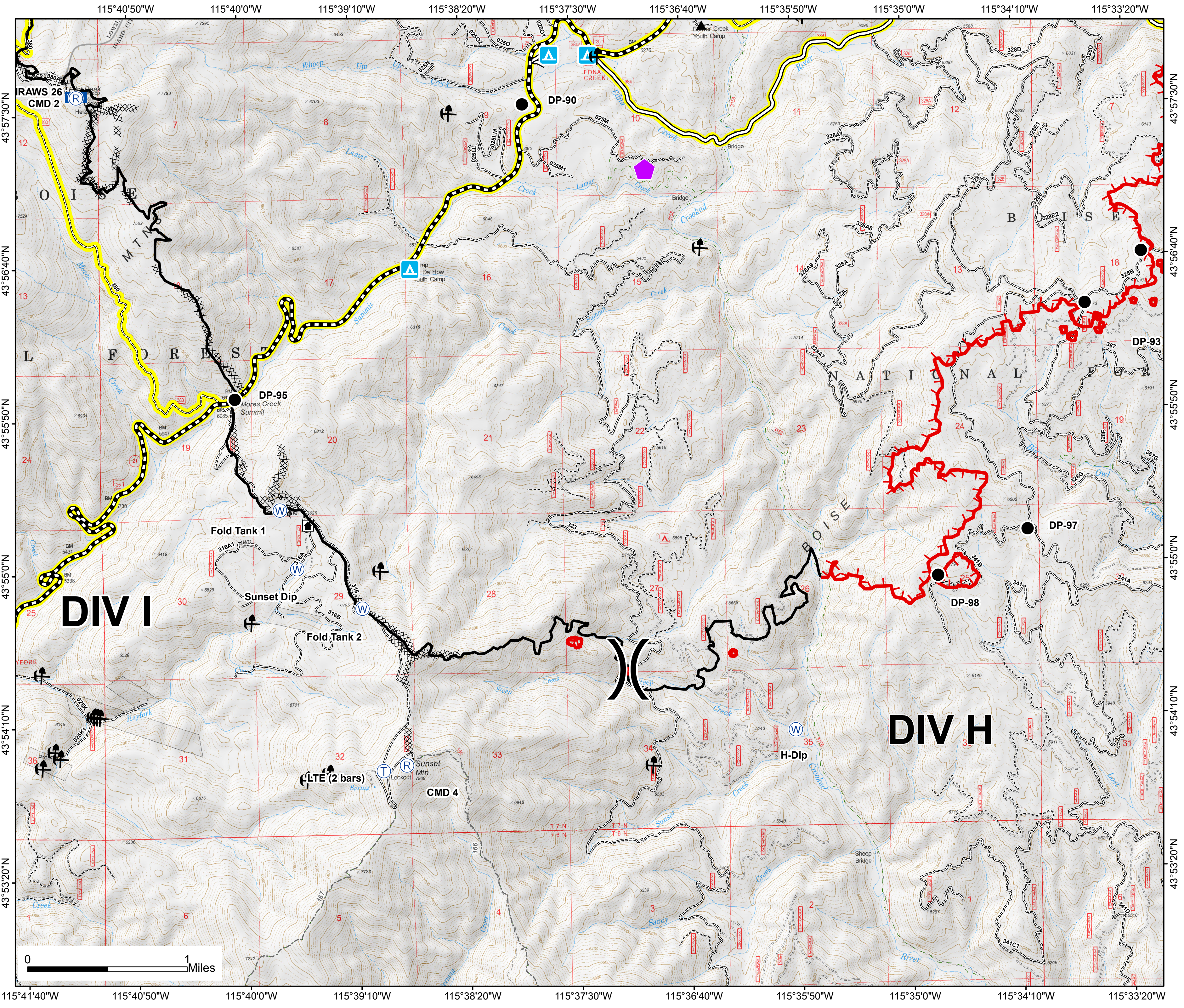


- EventPoint  
Feature Category (Point Type)
- Drop Point
  - WX Mobile Weather Unit
  - Ⓡ Repeater
  - Ⓣ Telephone
  - Ⓦ Water Source
  - ⎓ Division Break

- EventLine  
Feature Category (Line Type)
- ⚡ Uncontrolled Fire Edge
  - Completed Line
  - Road as Completed Line
  - ⚡ Completed Dozer Line
  - ⬡ Yurt
  - ⚡ Mine
  - Ⓜ Campground
  - ▲ Structure
  - 🏠 Recreation Residence
  - Highway
  - All Vehicle Roads
  - High Clearance Roads
  - Closed Road
  - Motorized Trail
  - Non-Motorized Trail
  - Secondary Travel Routes



Southern Area Blue Team  
8/10/2016  
9:06:53 PM



115°41'40"W 115°40'50"W 115°40'0"W 115°39'10"W 115°38'20"W 115°37'30"W 115°36'40"W 115°35'50"W 115°35'0"W 115°34'10"W 115°33'20"W

115°40'50"W 115°40'0"W 115°39'10"W 115°38'20"W 115°37'30"W 115°36'40"W 115°35'50"W 115°35'0"W 115°34'10"W 115°33'20"W

43°57'30"N 43°56'40"N 43°55'50"N 43°55'0"N 43°54'10"N 43°53'20"N