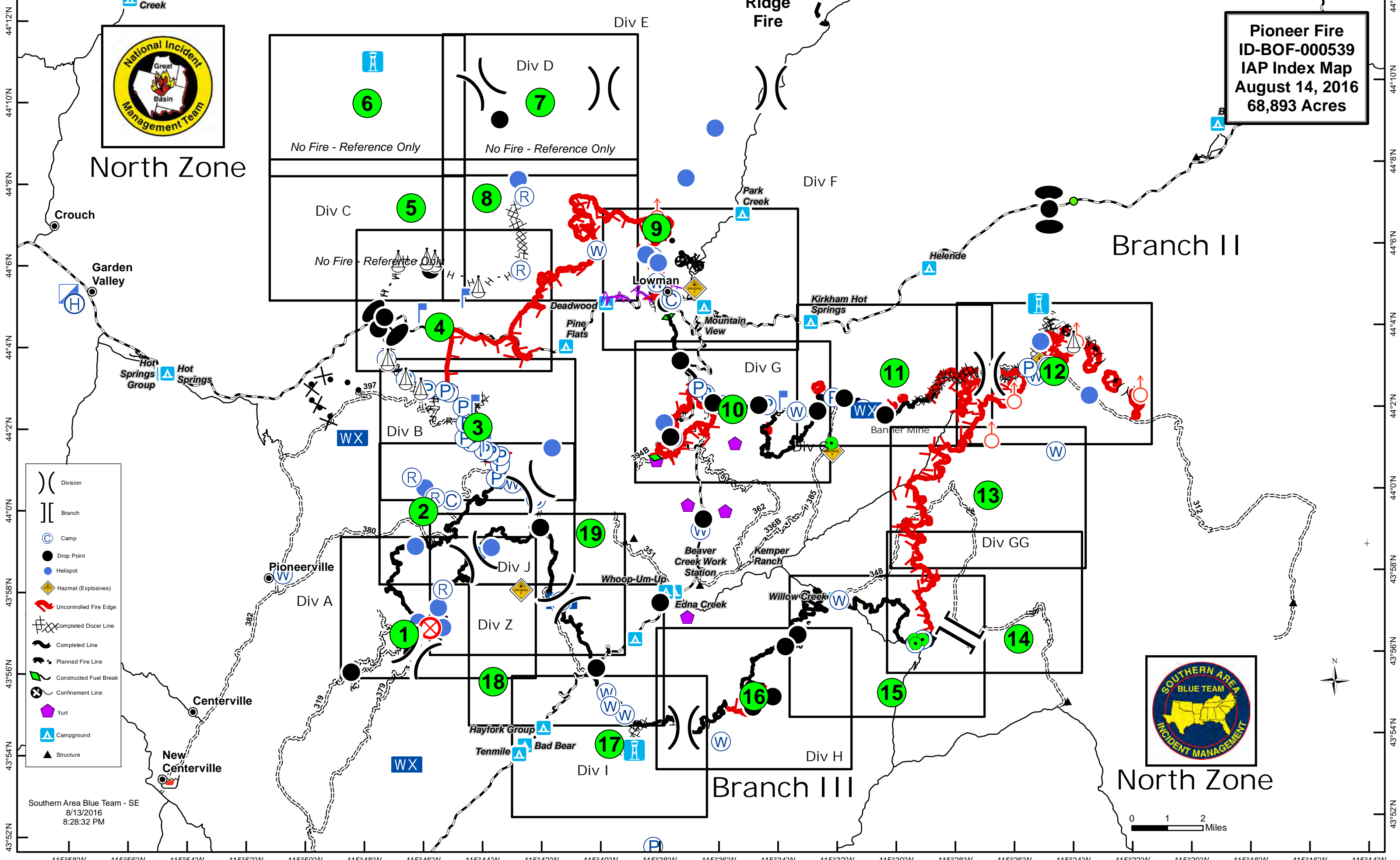


115°58'W 115°56'W 115°54'W 115°52'W 115°50'W 115°48'W 115°46'W 115°44'W 115°42'W 115°40'W 115°38'W 115°36'W 115°34'W 115°32'W 115°30'W 115°28'W 115°26'W 115°24'W 115°22'W 115°20'W 115°18'W 115°16'W 115°14'W

Pioneer Fire
ID-BOF-000539
IAP Index Map
August 14, 2016
68,893 Acres



North Zone



-)) Division
- [[Branch
- ⊙ Camp
- Drop Point
- Helispot
- ⚠ Hazmat (Explosives)
- 🔴 Uncontrolled Fire Edge
- ⊗ Completed Dozer Line
- ⚡ Completed Line
- 📐 Planned Fire Line
- 🌿 Constructed Fuel Break
- ⊗ Confinement Line
- 🏠 Yurt
- 🏕 Campground
- ▲ Structure

Southern Area Blue Team - SE
8/13/2016
8:28:32 PM



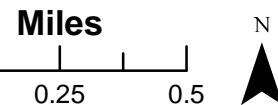
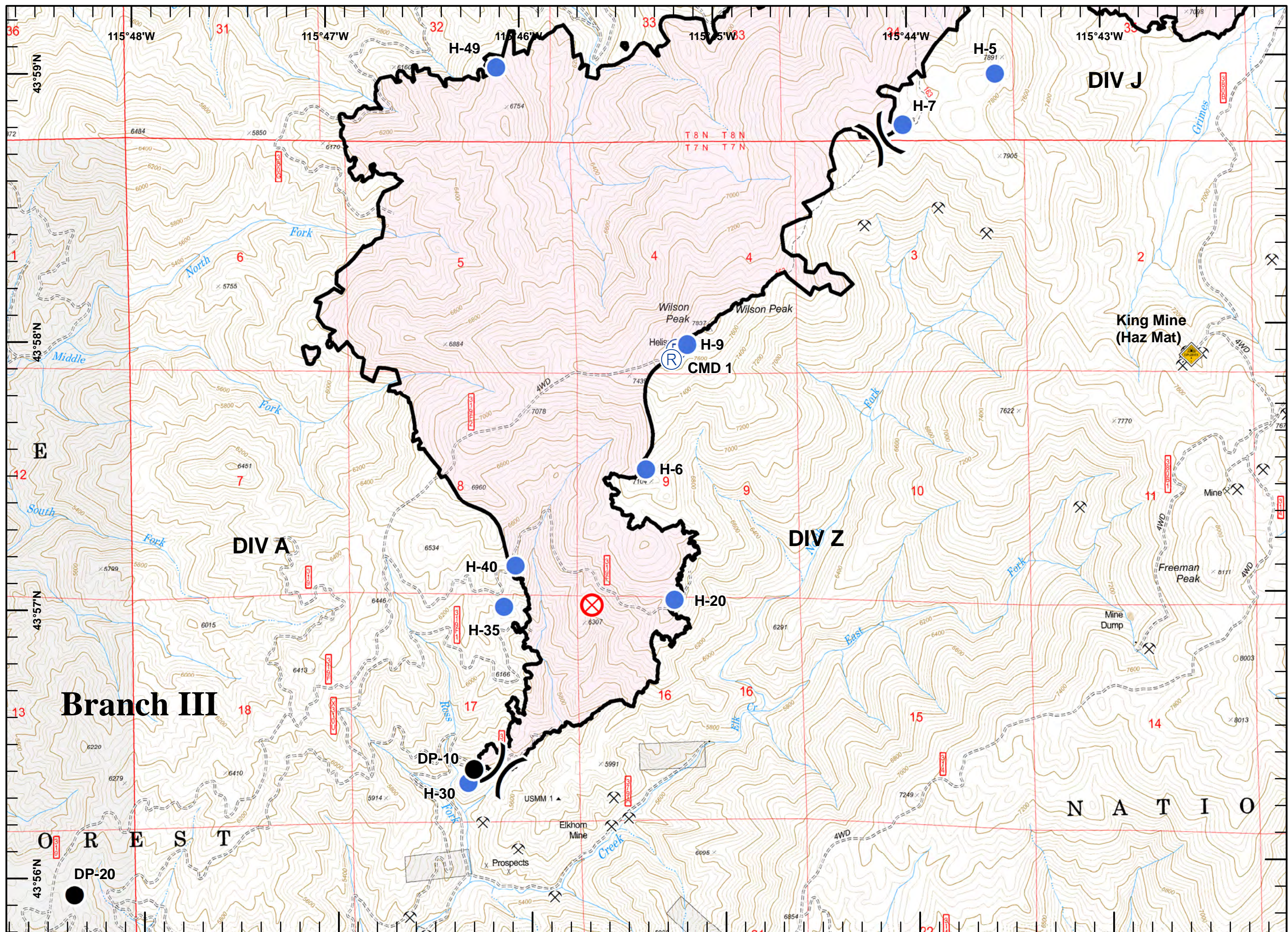
115°58'W 115°56'W 115°54'W 115°52'W 115°50'W 115°48'W 115°46'W 115°44'W 115°42'W 115°40'W 115°38'W 115°36'W 115°34'W 115°32'W 115°30'W 115°28'W 115°26'W 115°24'W 115°22'W 115°20'W 115°18'W 115°16'W 115°14'W

44°12'N
44°10'N
44°8'N
44°6'N
44°4'N
44°2'N
44°0'N
43°58'N
43°56'N
43°54'N
43°52'N

44°12'N
44°10'N
44°8'N
44°6'N
44°4'N
44°2'N
44°0'N
43°58'N
43°56'N
43°54'N
43°52'N

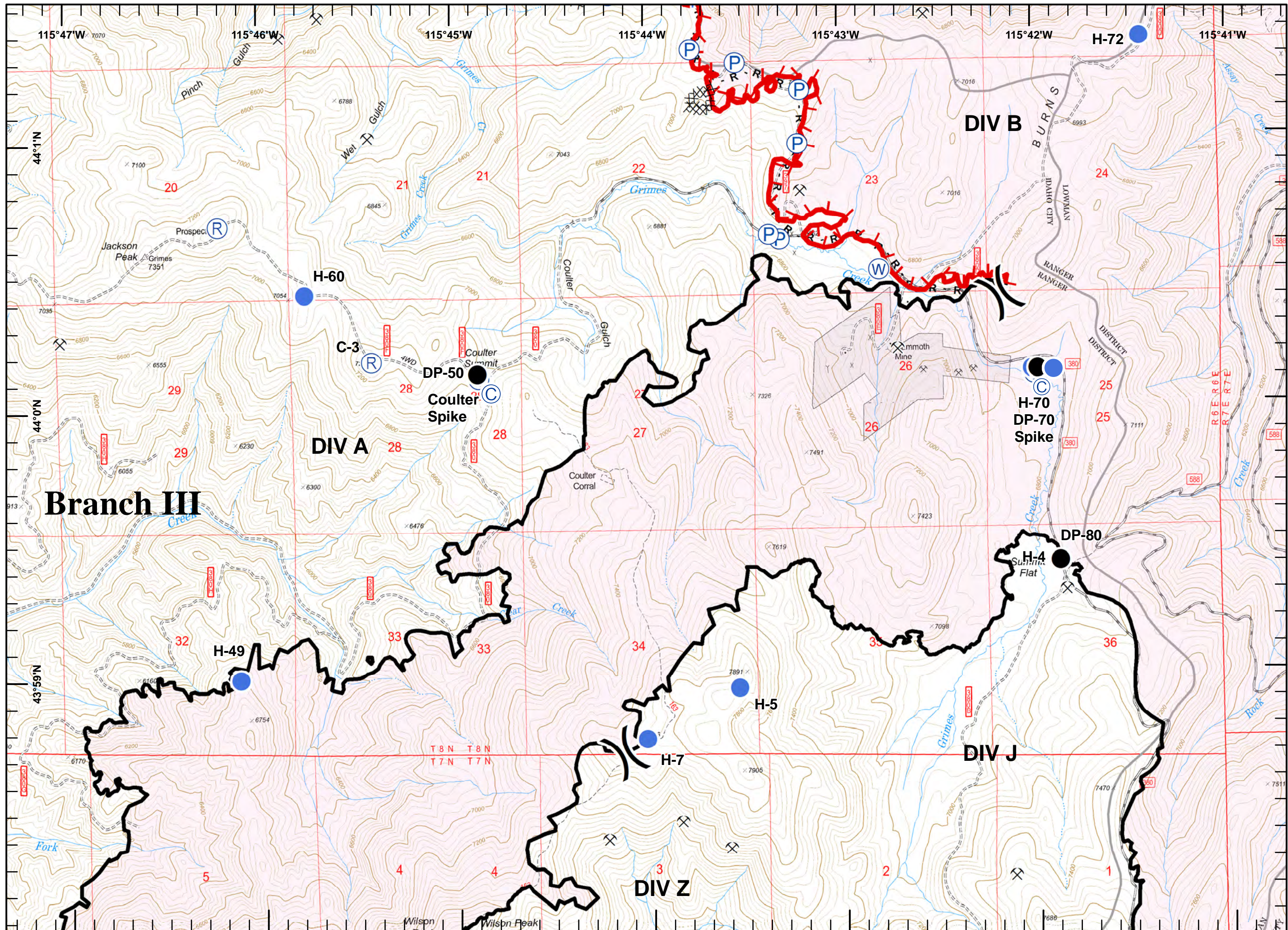
Legend

- Drop Point
- ⊗ Fire Origin
- Helispot
- Ⓡ Repeater
- ⚠ Hazard
-)) Division Break
- ⓧ Mine
- Completed Line
- Fire Polygon



Legend

- Camp
- Drop Point
- Helispot
- Lookout
- Pump
- Repeater
- Water Source
- Division Break
- Mine
- Uncontrolled Fire Edge
- Completed Line
- R - Road as Completed Line
- Completed Dozer Line
- H - Hand Line
- Fire Polygon



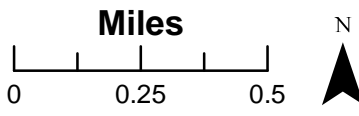
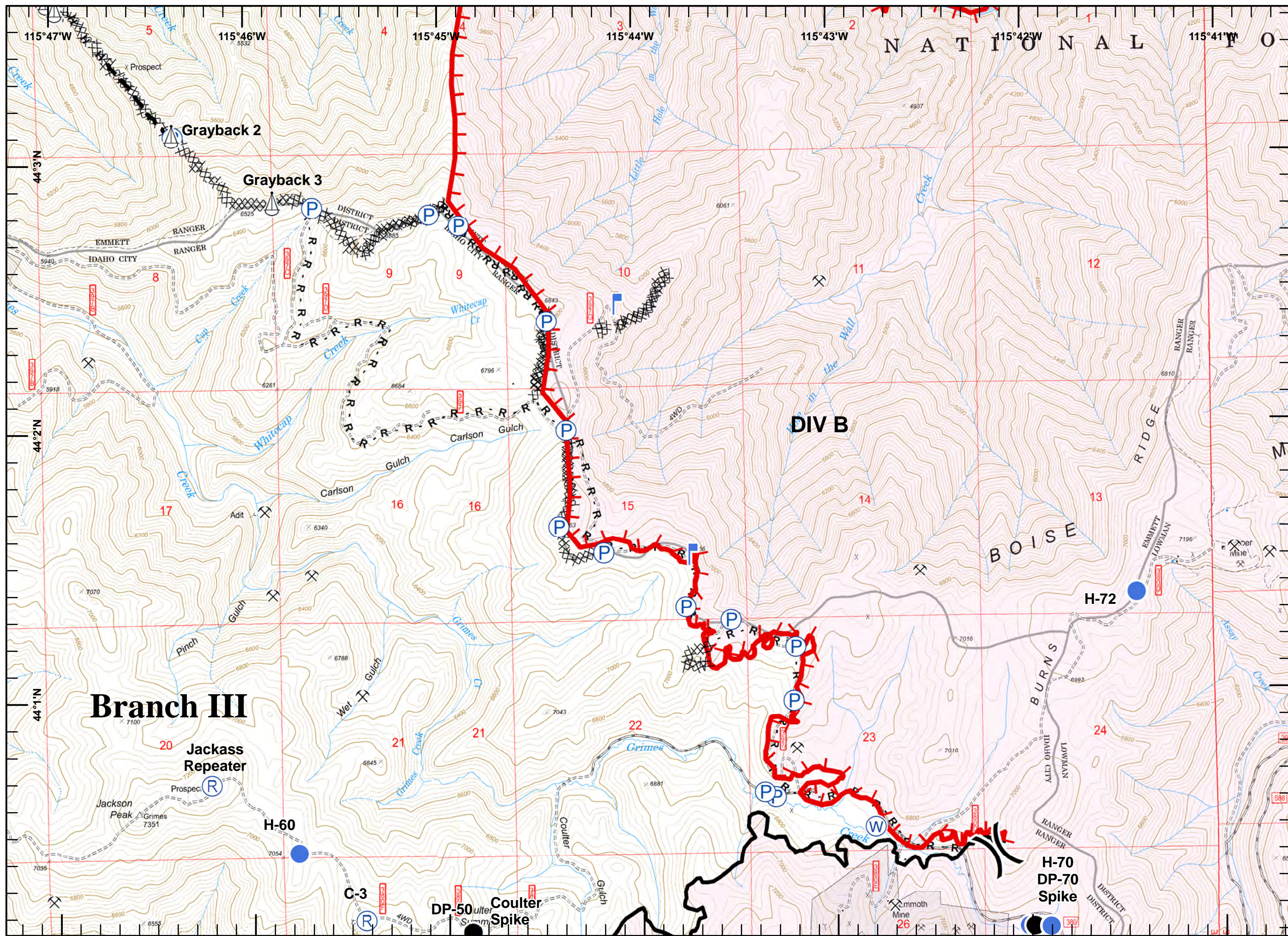
Miles

0 0.25 0.5

Southern Area Blue Team - SE
 August 13, 2016
 2107

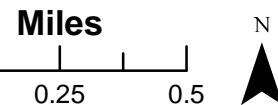
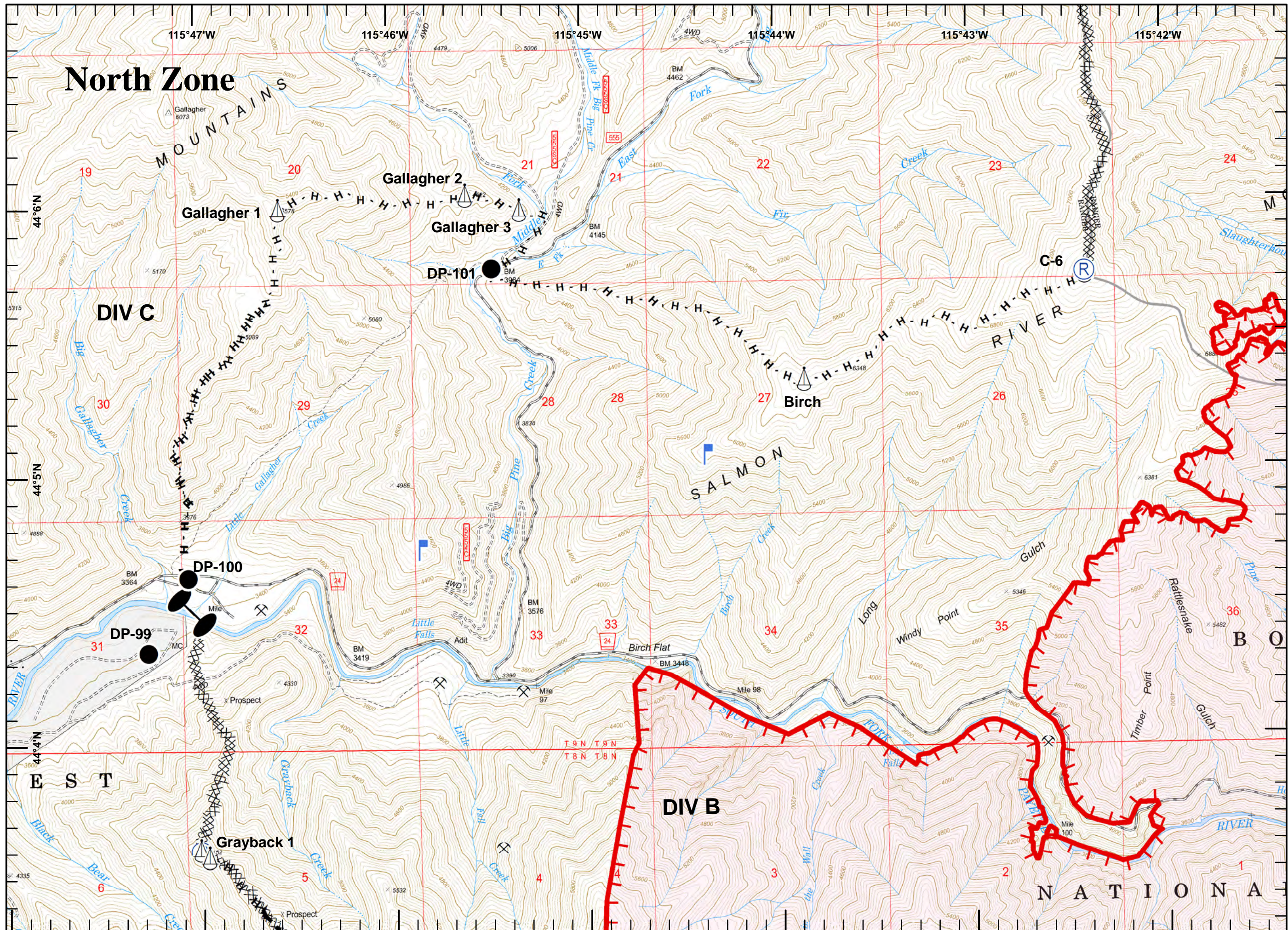
Legend

- Camp
- Drop Point
- Helispot
- Lookout
- Pump
- Repeater
- Sling Site
- Water Source
- Division Break
- Mine
- Uncontrolled Fire Edge
- Completed Line
- R - Road as Completed Line
- Completed Dozer Line
- H - Hand Line
- Planned Fire Line
- Fire Polygon



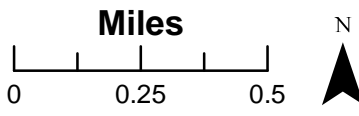
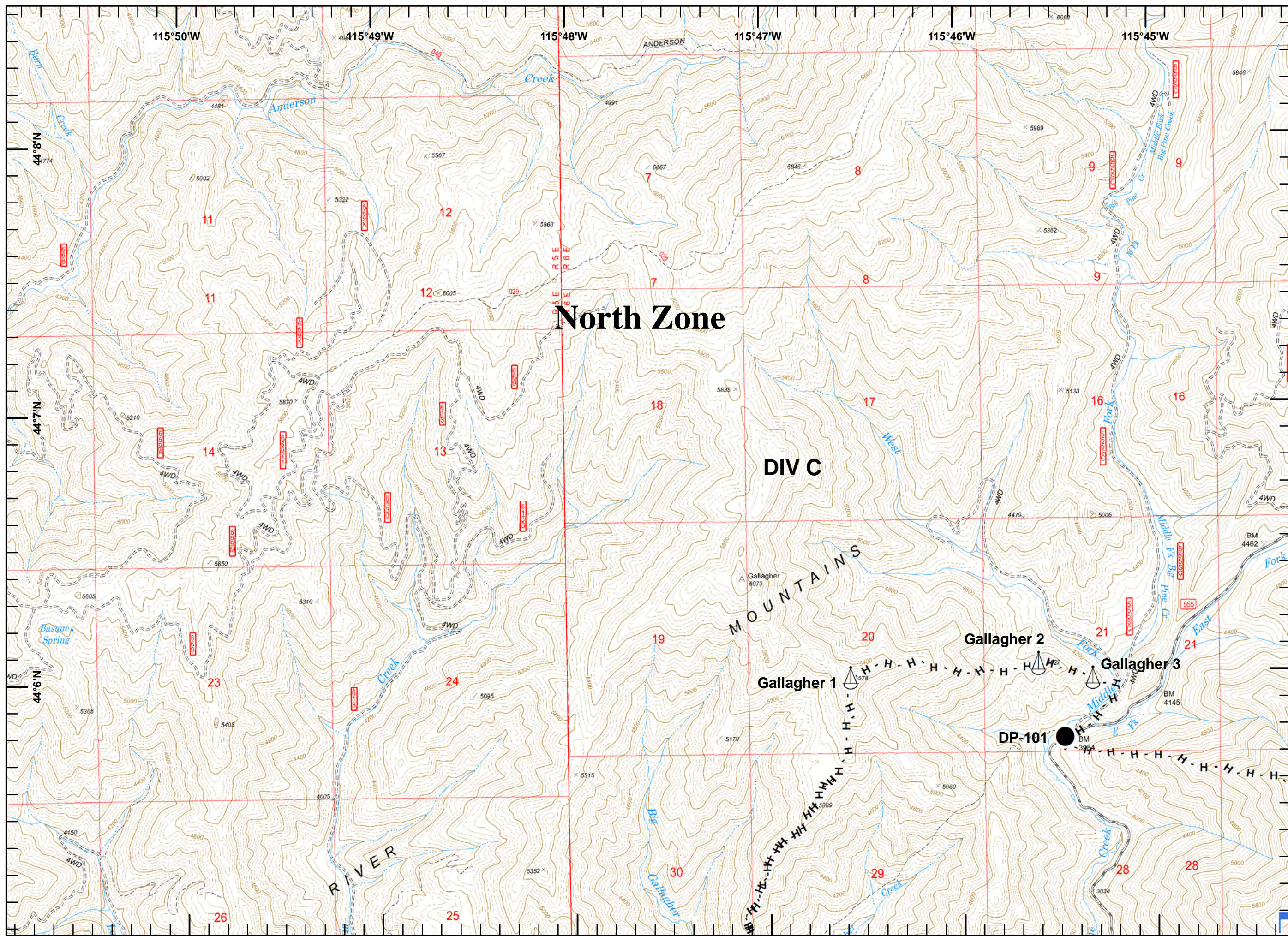
Legend

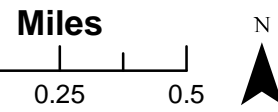
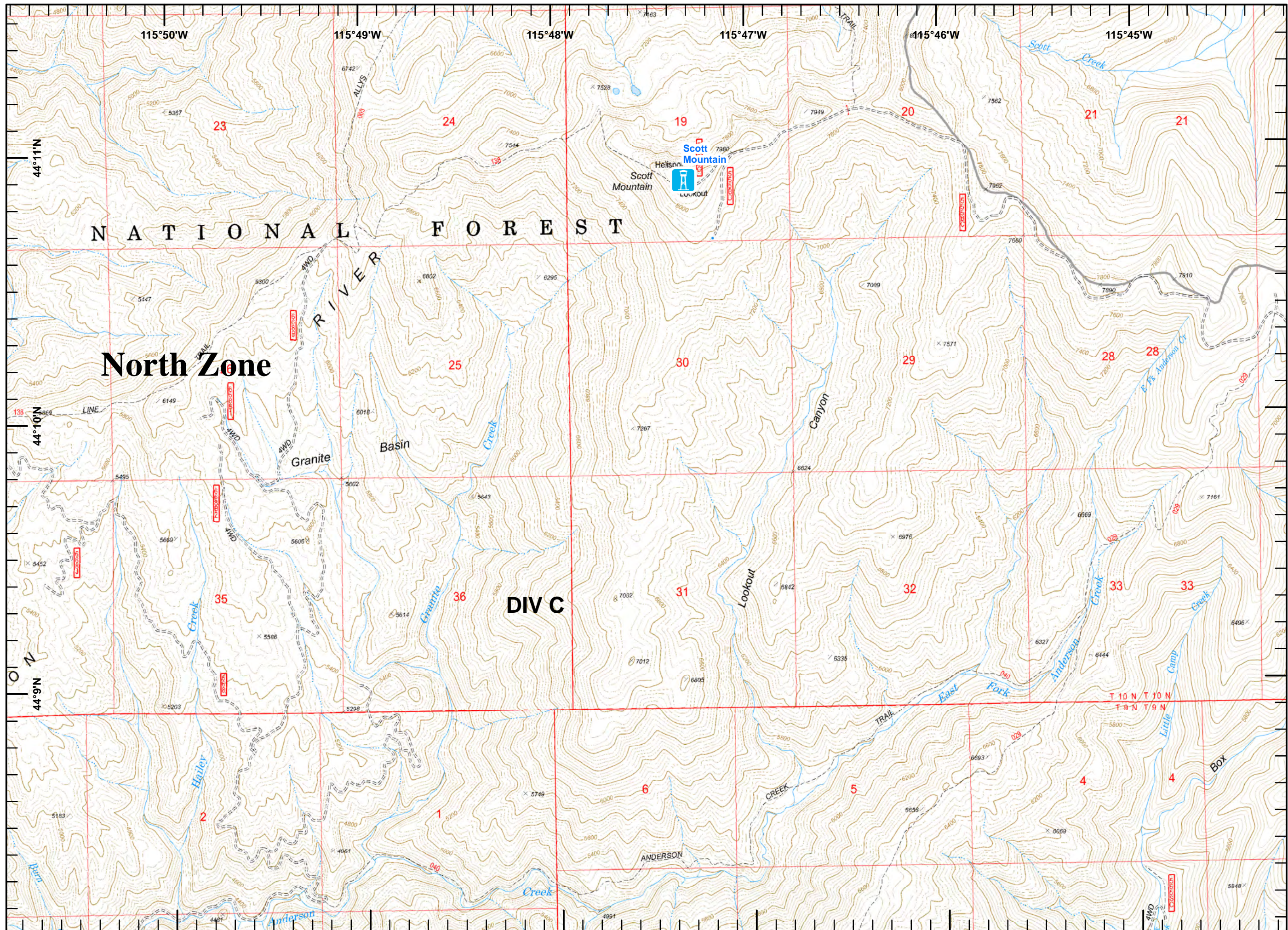
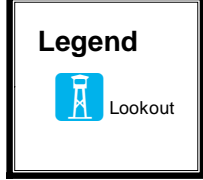
- Drop Point
- └ Lookout
- Ⓟ Pump
- Ⓡ Repeater
- ⚓ Sling Site
- ⦿ Zone Break
- ⚡ Mine
- ▬ Uncontrolled Fire Edge
- ⊗ Completed Dozer Line
- H - Hand Line
- ▬ Planned Fire Line
- ▭ Fire Polygon



Legend

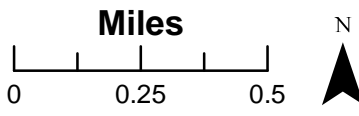
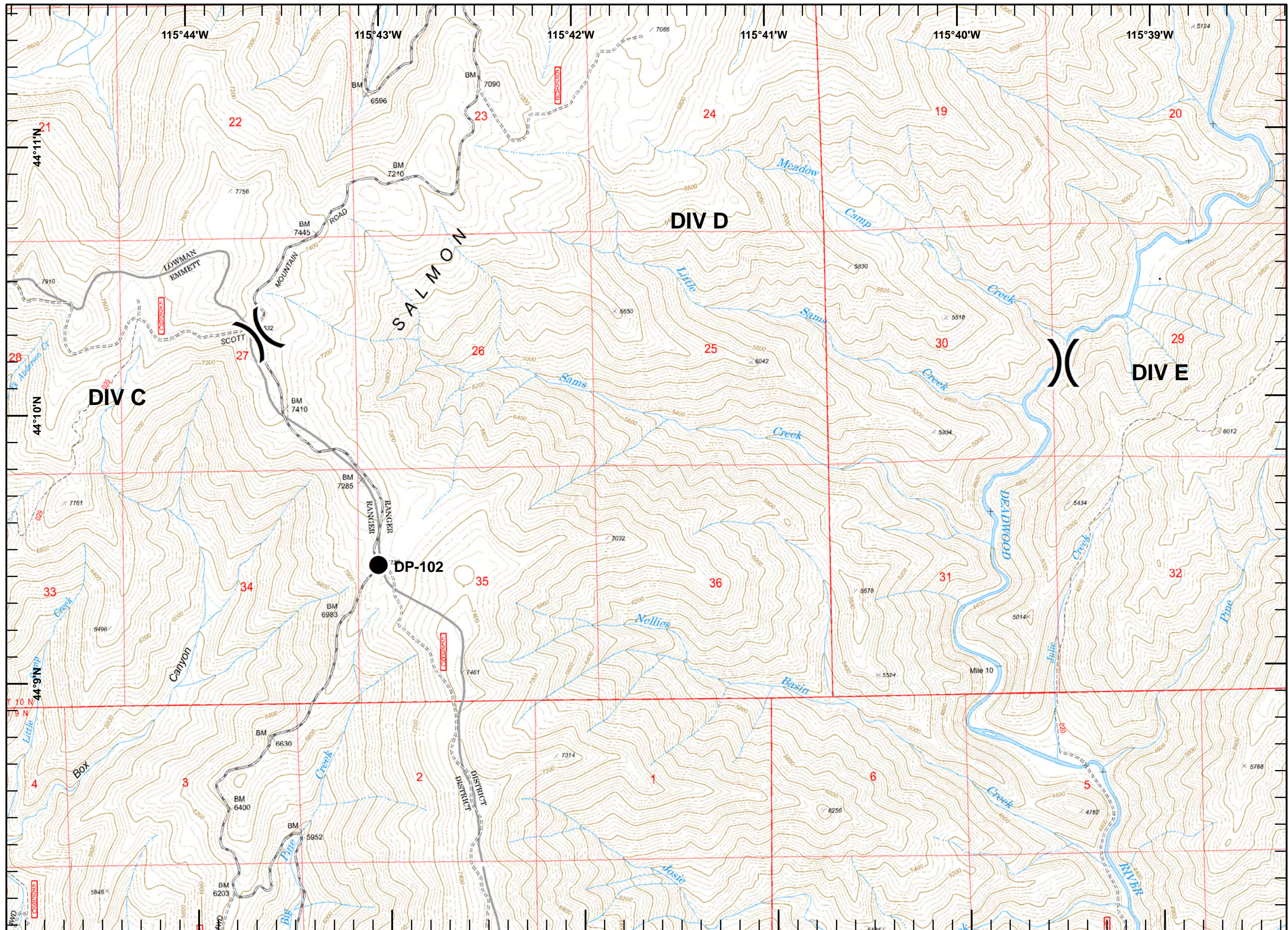
- Drop Point
- └ Lookout
- ⚓ Sling Site
- H - Hand Line





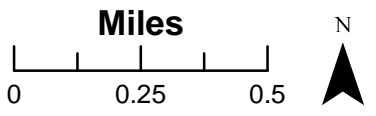
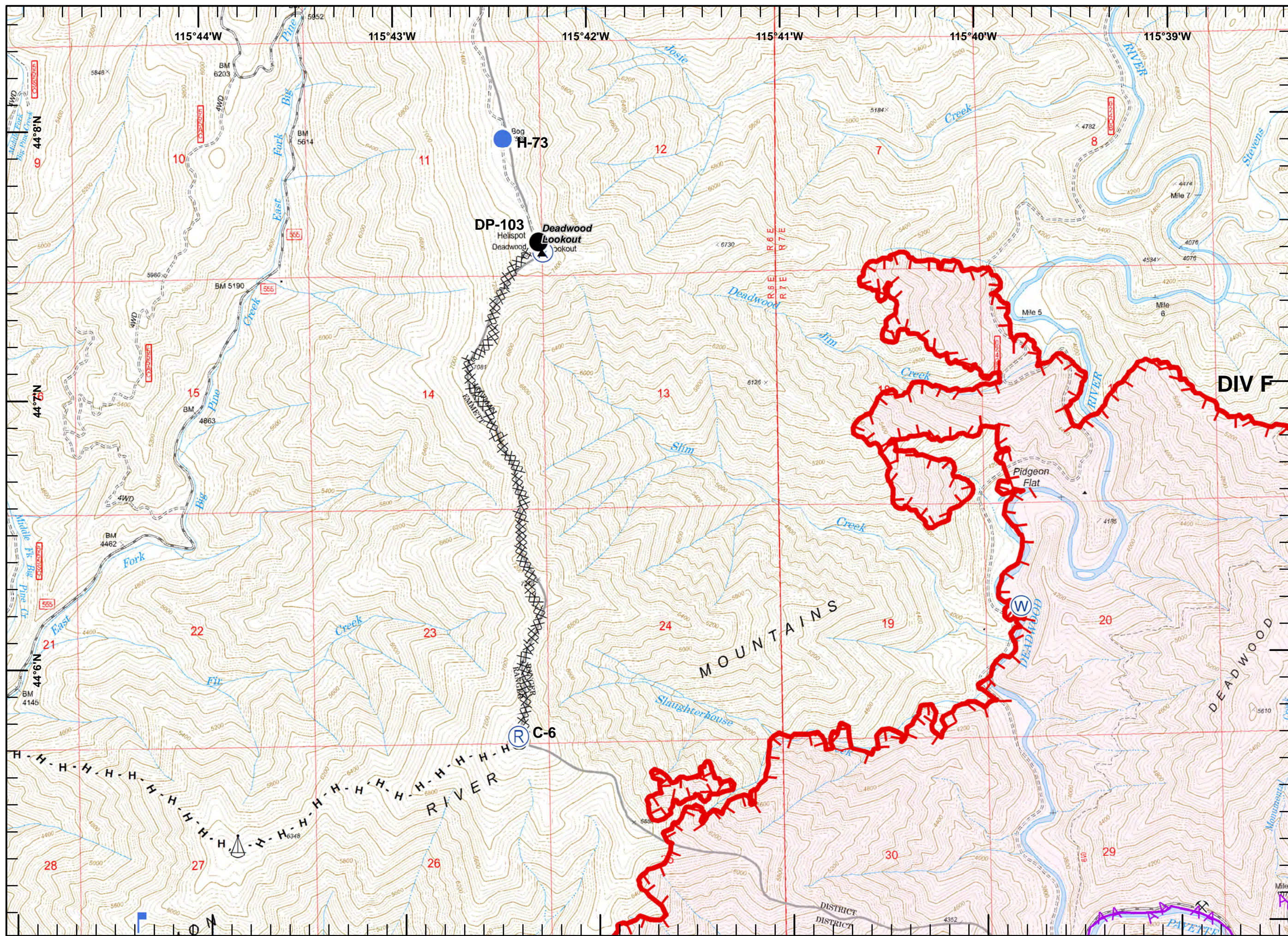
Legend

- Drop Point
-) (Division Break


















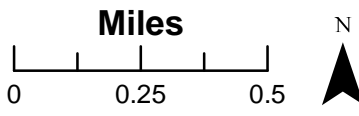
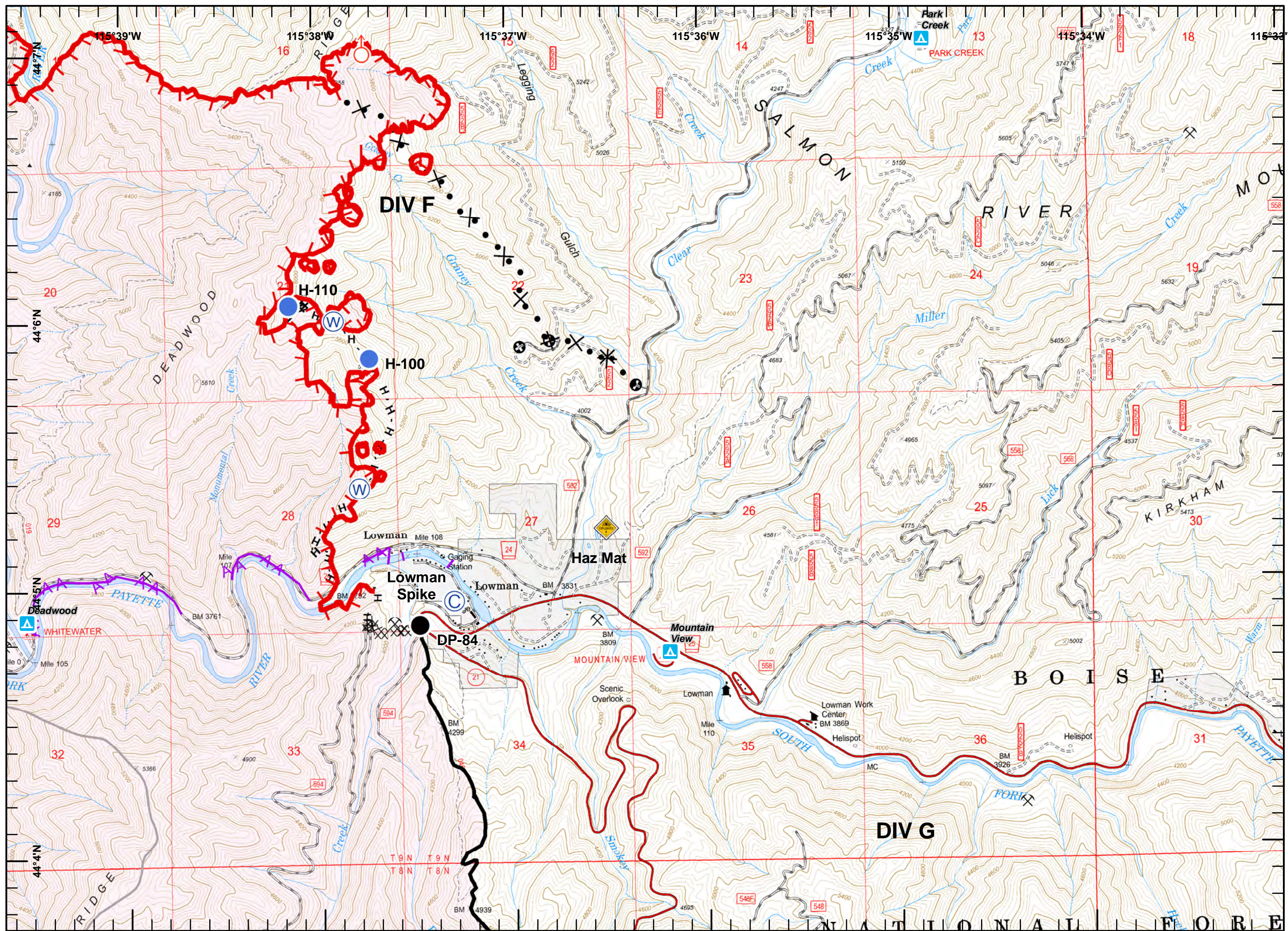
Legend

- Drop Point
- Helispot
- └ Lookout
- Ⓜ Repeater
- ⚓ Sling Site
- Ⓜ Water Source
- Ⓜ Mine
- └ Uncontrolled Fire Edge
- XXXX Completed Dozer Line
- H - Hand Line
- AA Aerial Hazard
- Fire Polygon
- Sites**
- ▲ Structure



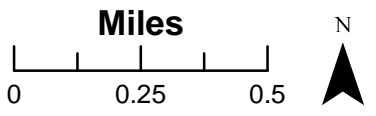
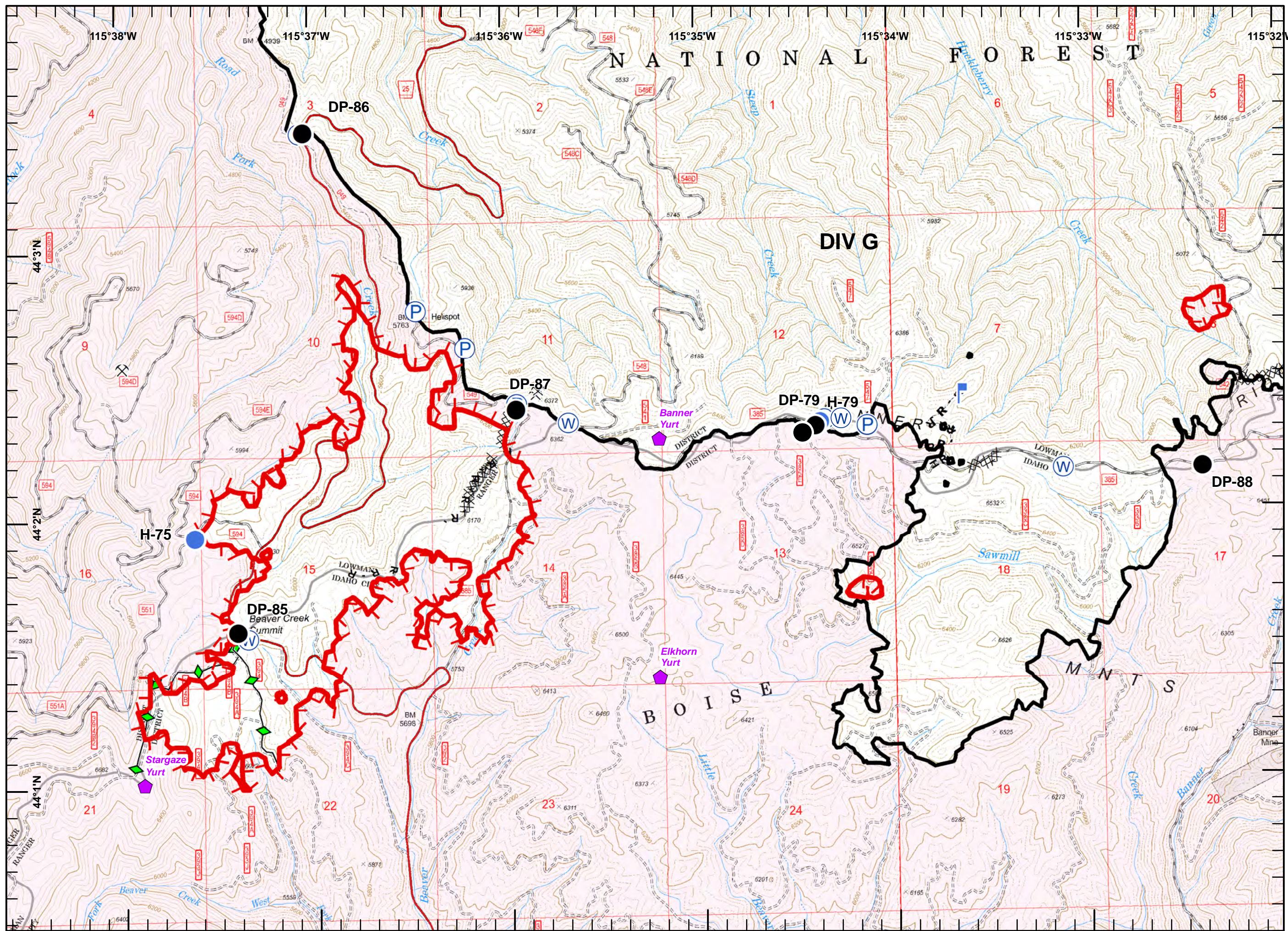
Legend

-  Camp
-  Drop Point
-  Helispot
-  Spot Fire
-  Water Source
-  Hazard
-  Mine
-  Uncontrolled Fire Edge
-  Completed Line
-  Completed Dozer Line
-  H - Hand Line
-  Plow Line
-  Proposed Dozer Line
-  Aerial Hazard
-  Other
-  Fire Polygon
- Sites**
-  Campground



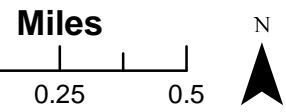
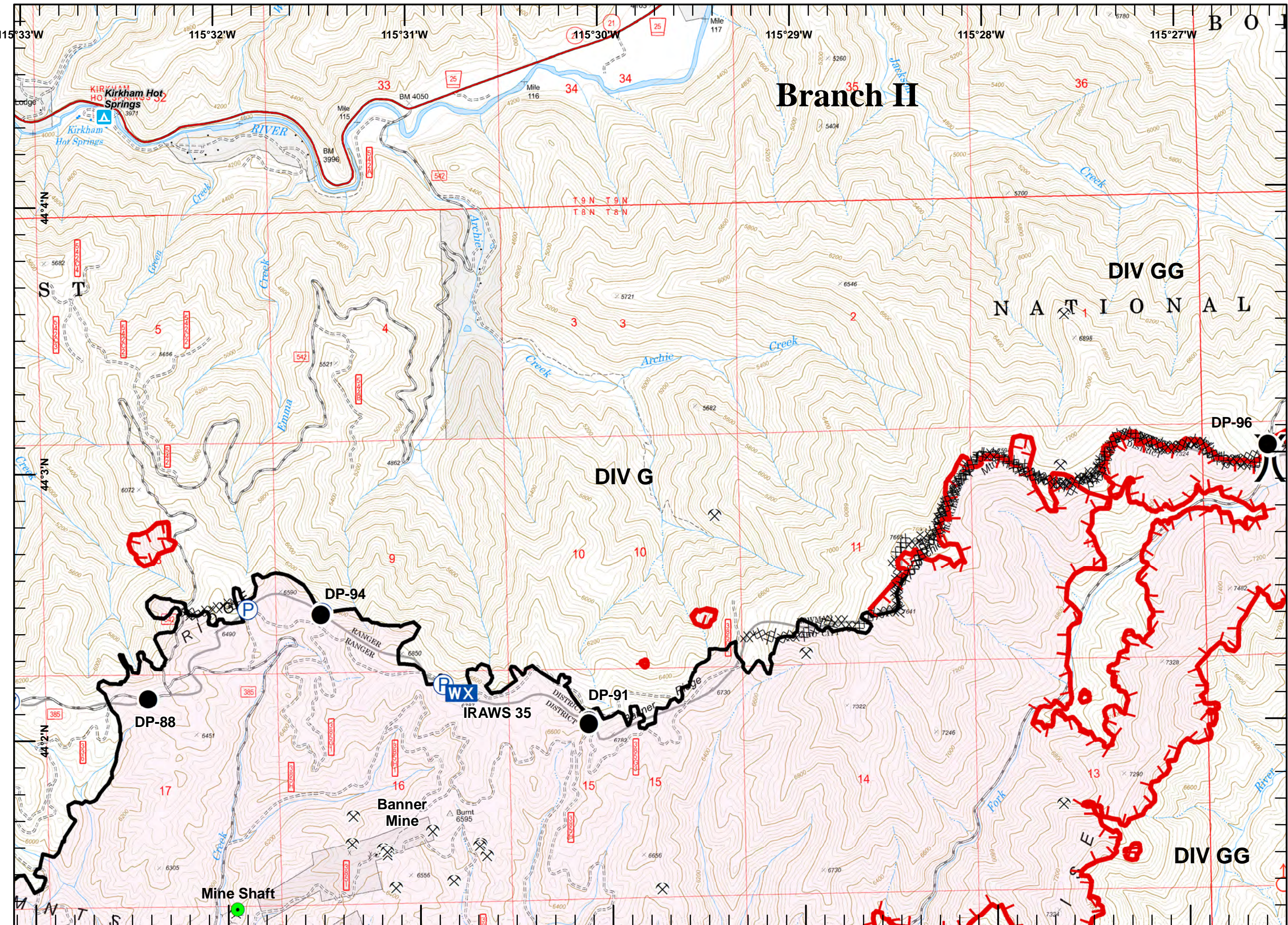
Legend

- Drop Point
- Helispot
- ▬ Lookout
- Ⓟ Pump
- Ⓜ Water Source
- ⬡ Yurt
- ⚡ Mine
- ▬ Uncontrolled Fire Edge
- ▬ Completed Line
- R - Road as Completed Line
- ▬ Completed Dozer Line
- H - Hand Line
- ◆ Plow Line
- ▭ Fire Polygon
- ▭ Completed Burnout



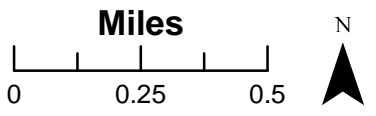
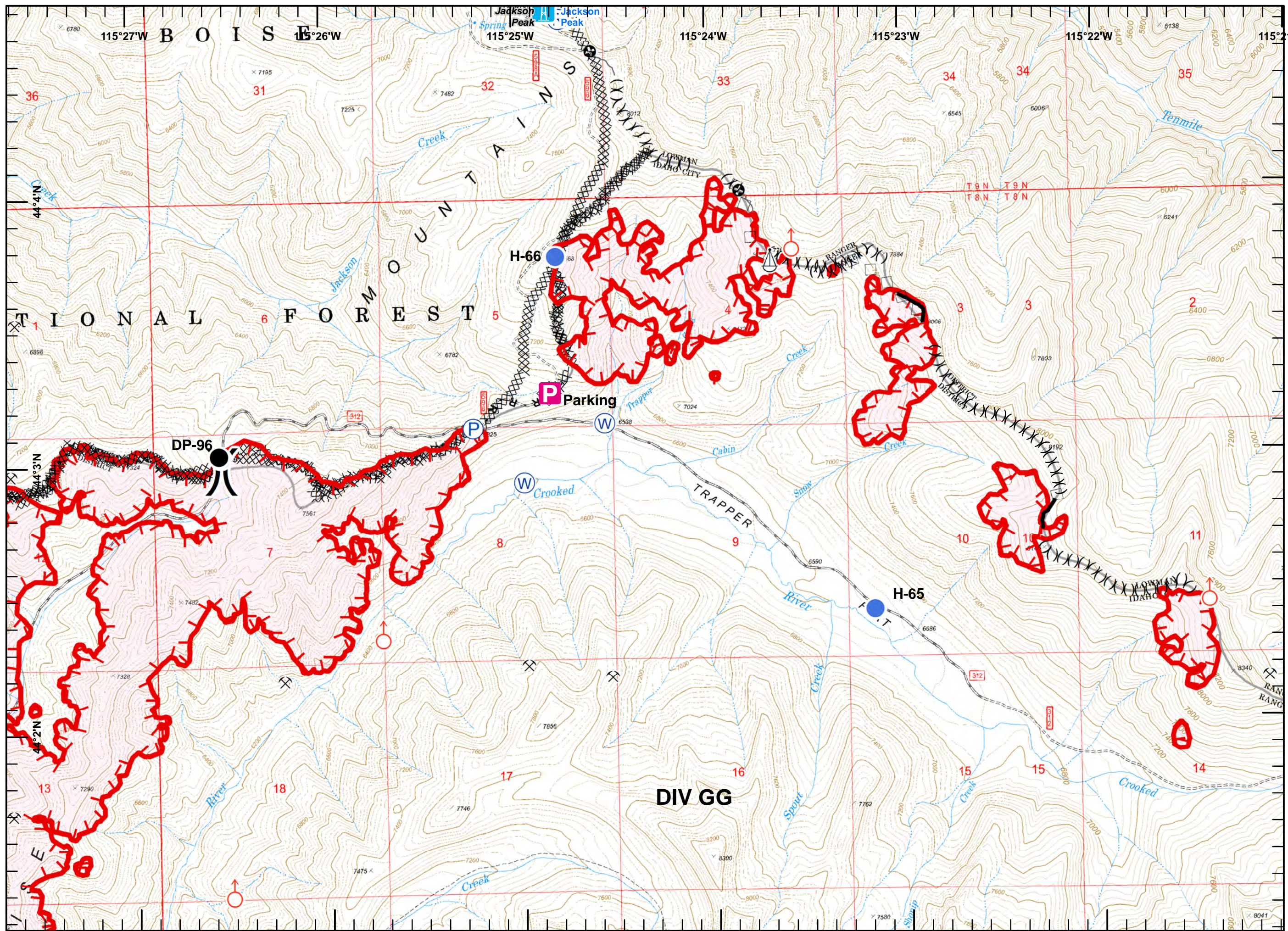
Legend

- Drop Point
- Highlighted Feature
- WX Mobile Weather Unit
- P Pump
- Spot Fire
- W Water Source
-) Division Break
- ⌵ Mine
- █ Uncontrolled Fire Edge
- ▬ Completed Line
- XXXX Completed Dozer Line
- ▭ Fire Polygon
- Sites**
- ▲ Campground








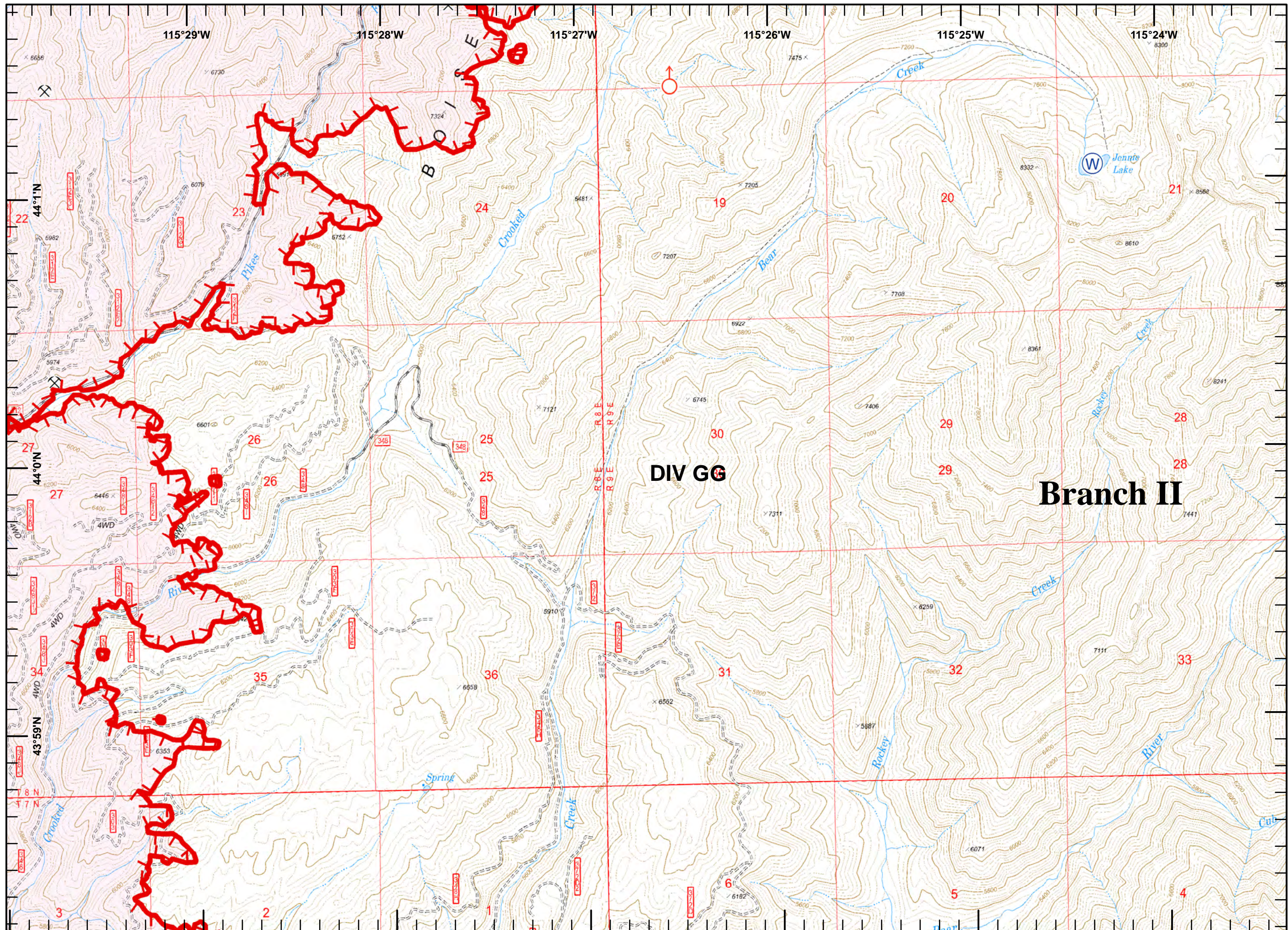
Legend

- Drop Point
- Helispot
- ⌚ Lookout
- P Pump
- R Repeater
- ⚖ Sling Site
- ⬆ Spot Fire
- W Water Source
- ⚠ Hazard
-) (Division Break
- ⌚ Lookout
- ⚡ Mine
- Uncontrolled Fire Edge
- Completed Line
- R - Road as Completed Line
- XXXX Completed Dozer Line
- () Geographic Feature
- ◇ Aerial Retardant Drop
- ⊕ Other
- Fire Polygon
- Sites**
- ▲ Structure

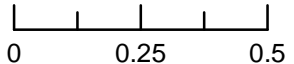


Legend

-  Spot Fire
-  Water Source
-  Mine
-  Uncontrolled Fire Edge
-  Fire Polygon


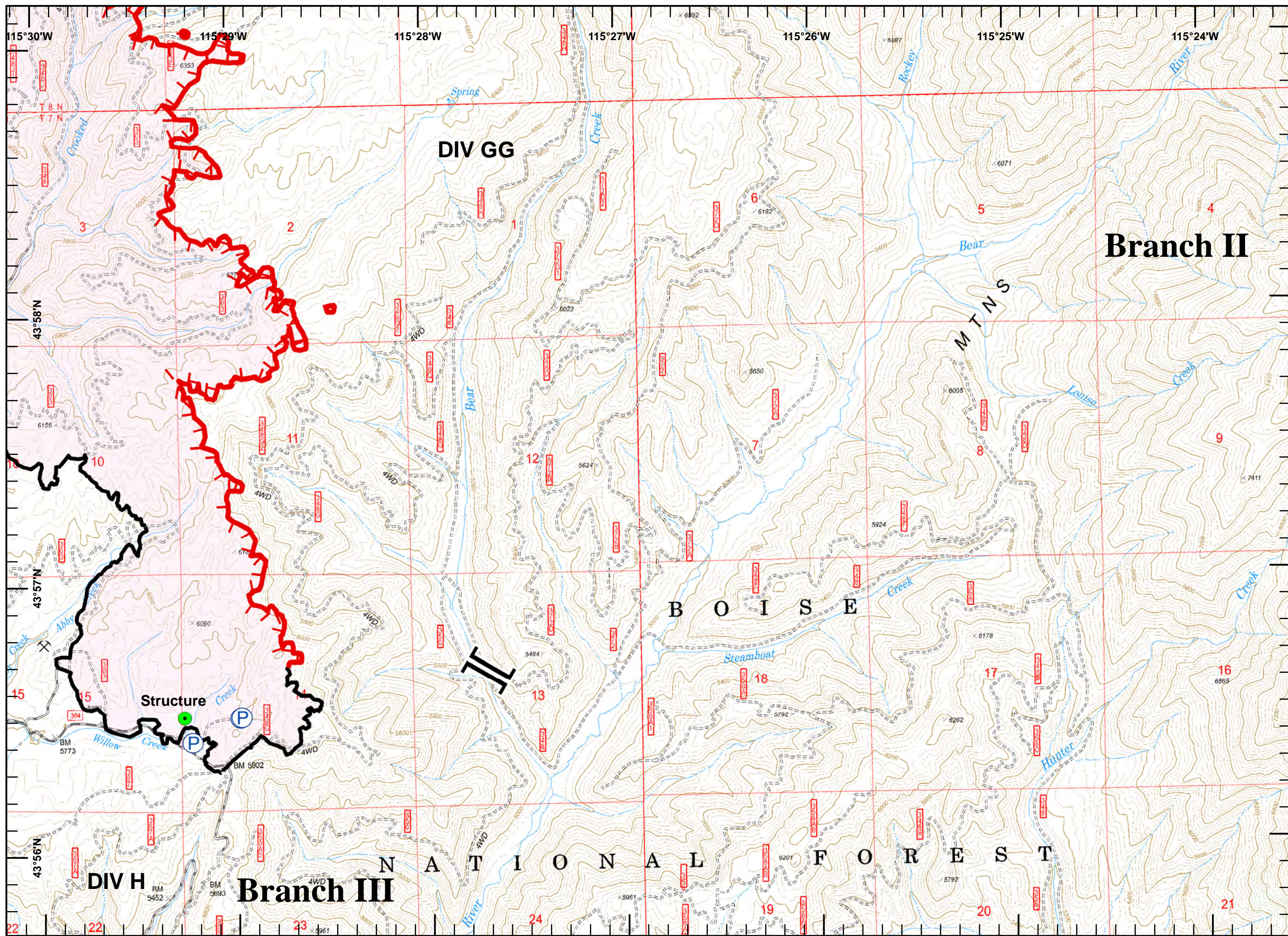


Miles



Legend

- Highlighted Feature
- Ⓟ Pump
- || Branch Break
- ⚡ Mine
- ▬ Uncontrolled Fire Edge
- ▬ Completed Line
- Fire Polygon

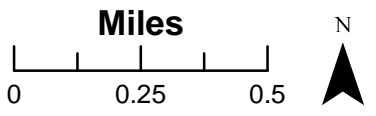
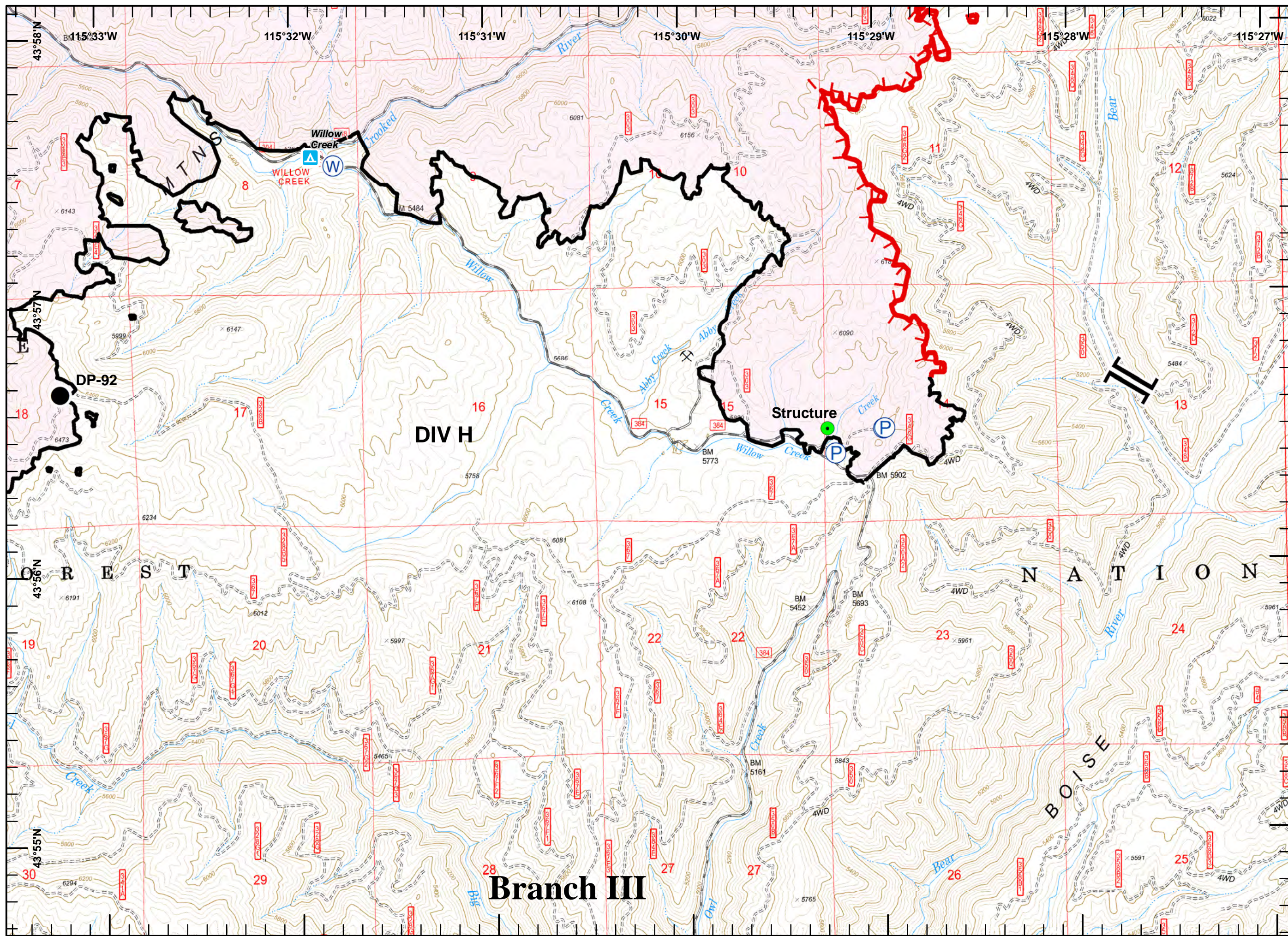


Legend

- Drop Point
- Highlighted Feature
- P Pump
- W Water Source
- || Branch Break
- ⌵ Mine
- ▬ Uncontrolled Fire Edge
- ▬ Completed Line
- Fire Polygon

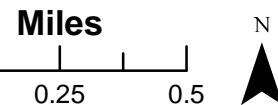
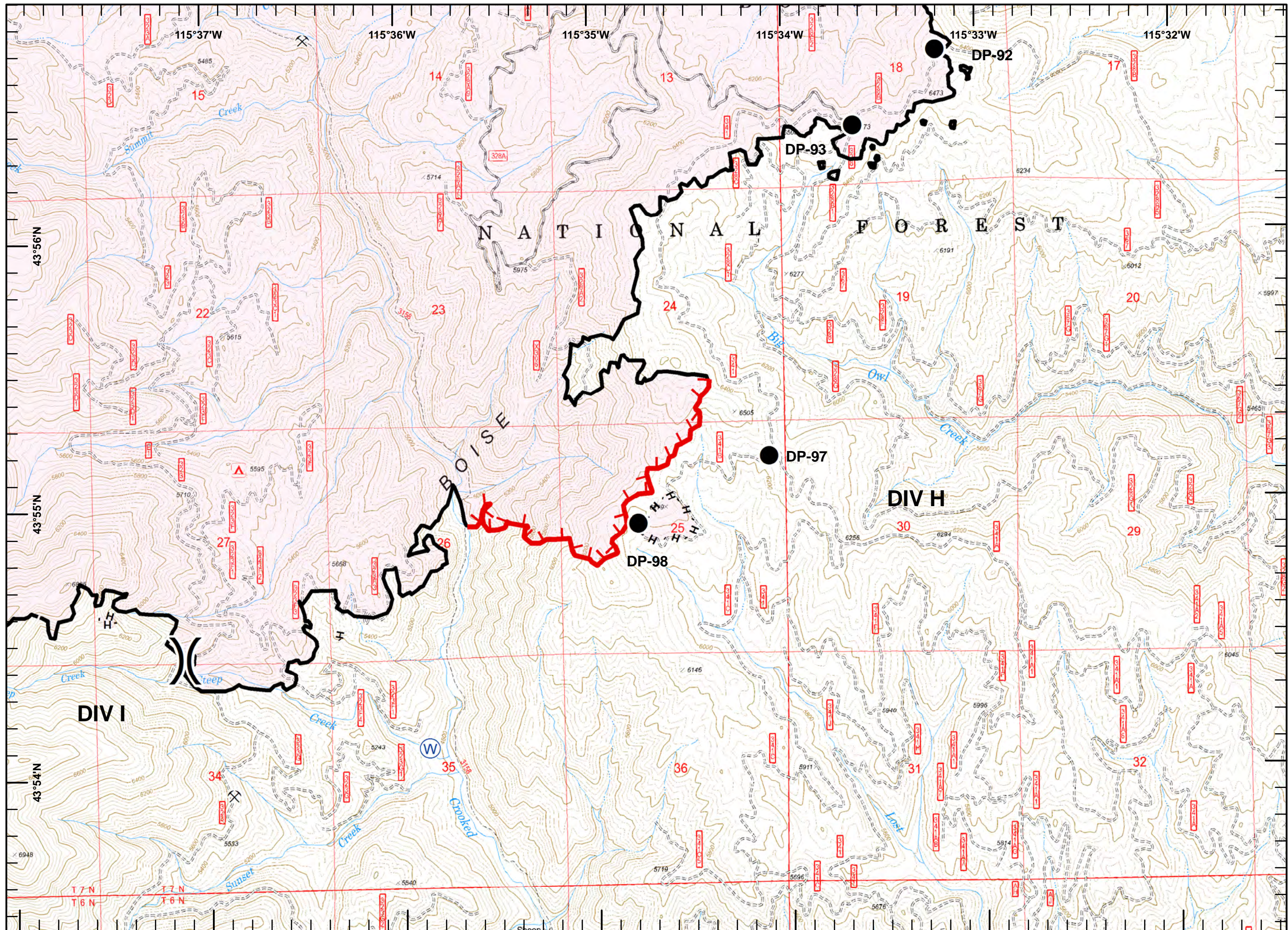
Sites

- ▲ Campground














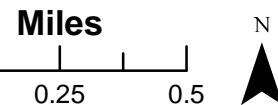
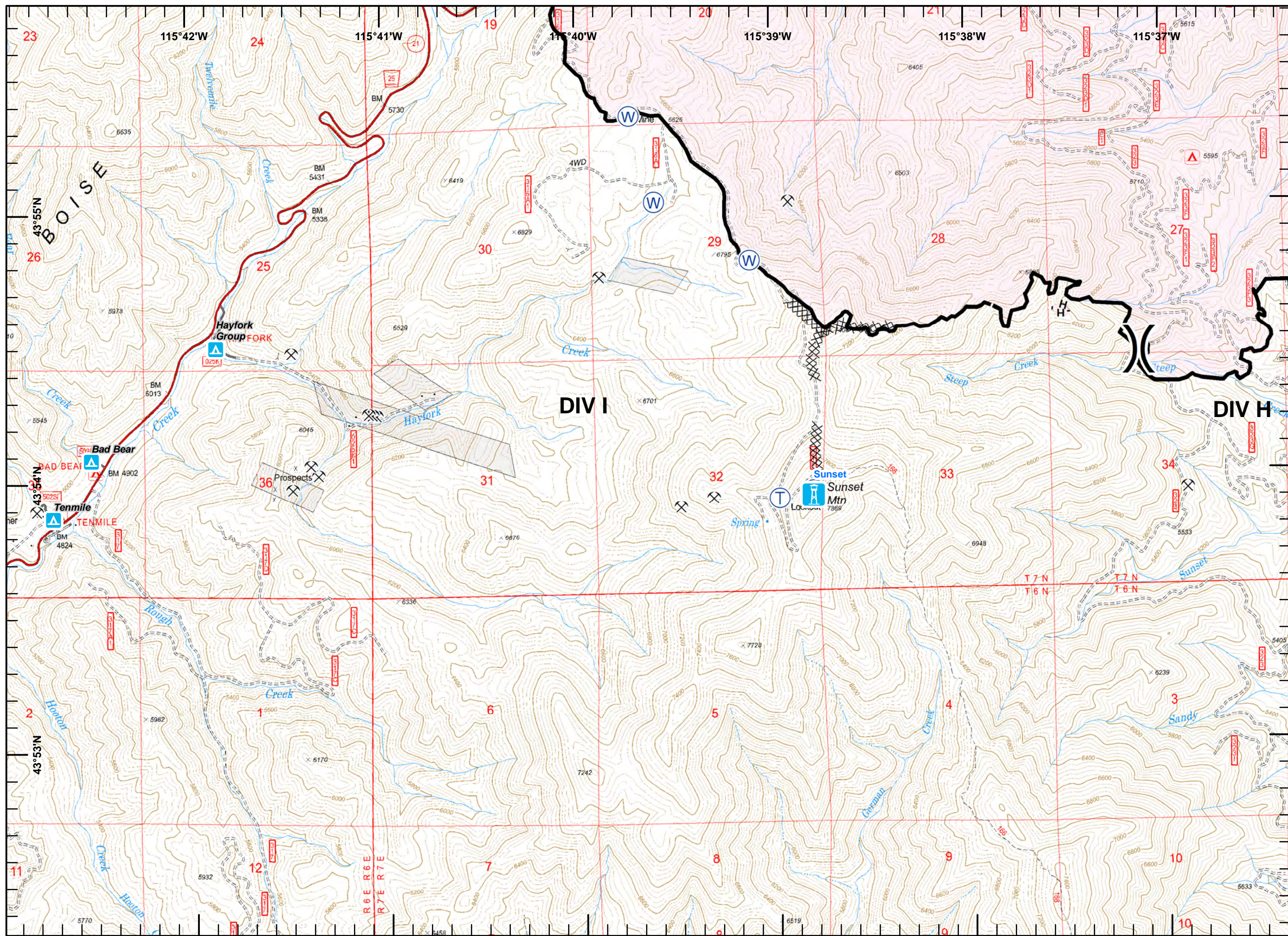
Legend

- Drop Point
- W Water Source
-) Division Break
- Mine
- Uncontrolled Fire Edge
- Completed Line
- H - Hand Line
- Fire Polygon



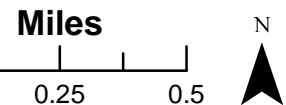
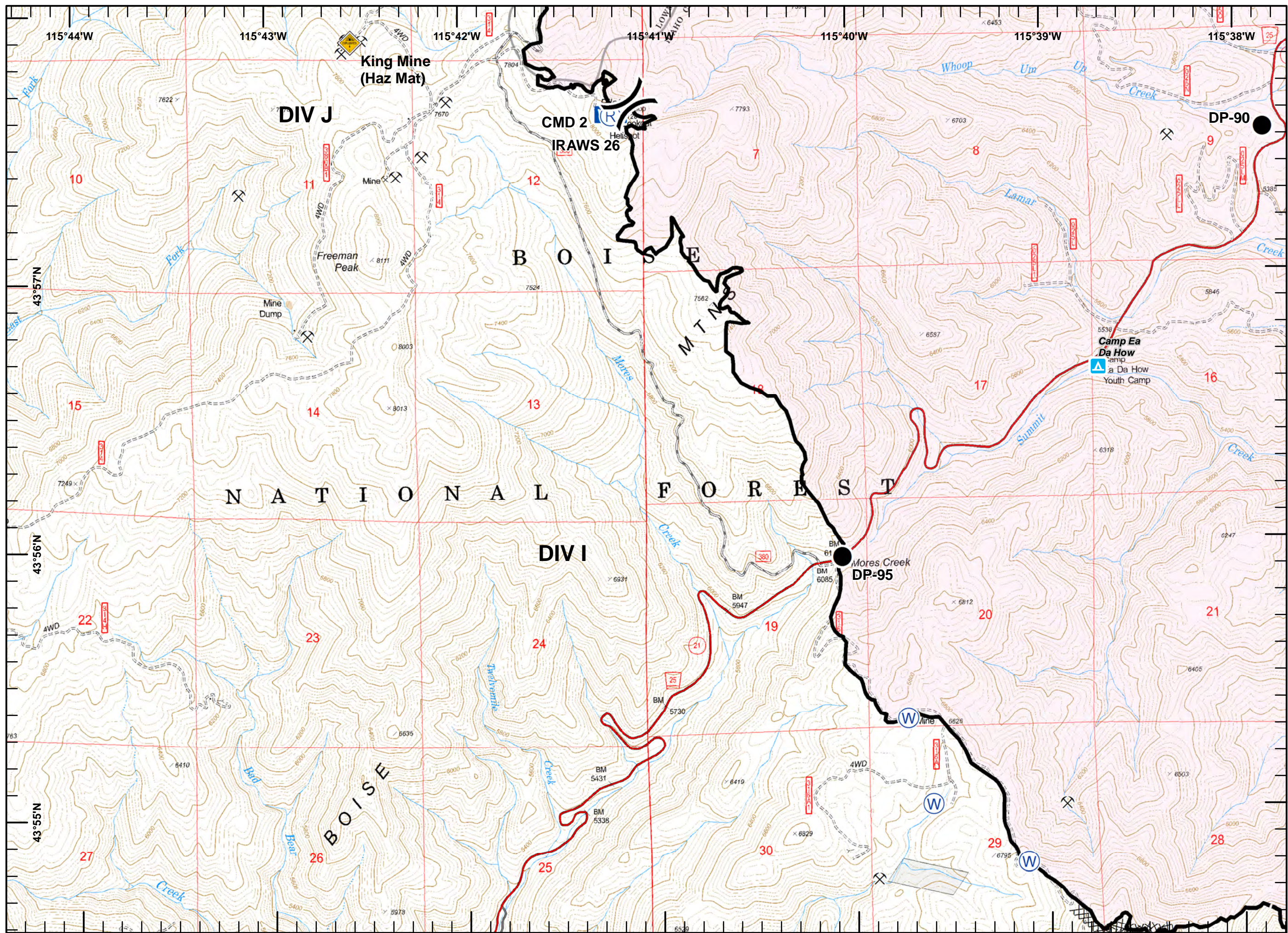
Legend

-  Repeater
-  Telephone
-  Water Source
-  Division Break
-  Lookout
-  Mine
-  Completed Line
-  Completed Dozer Line
-  Hand Line
-  Fire Polygon Sites
- Sites**
-  Campground



Legend

- Drop Point
- WX Mobile Weather Unit
- R Repeater
- W Water Source
- ⚠ Hazard
-) Division Break
- ⛏ Mine
- Completed Line
- XXXX Completed Dozer Line
- Fire Polygon Sites
- ▲ Campground



Legend

- Drop Point
- ⊗ Fire Origin
- Helispot
- WX Mobile Weather Unit
- Ⓡ Repeater
- ⚠ Hazard
-) Division Break
- ⚡ Mine
- Completed Line
- Fire Polygon

