



Pioneer Fire  
ID-BOF-000539  
August 18, 2016  
80,370 Acres

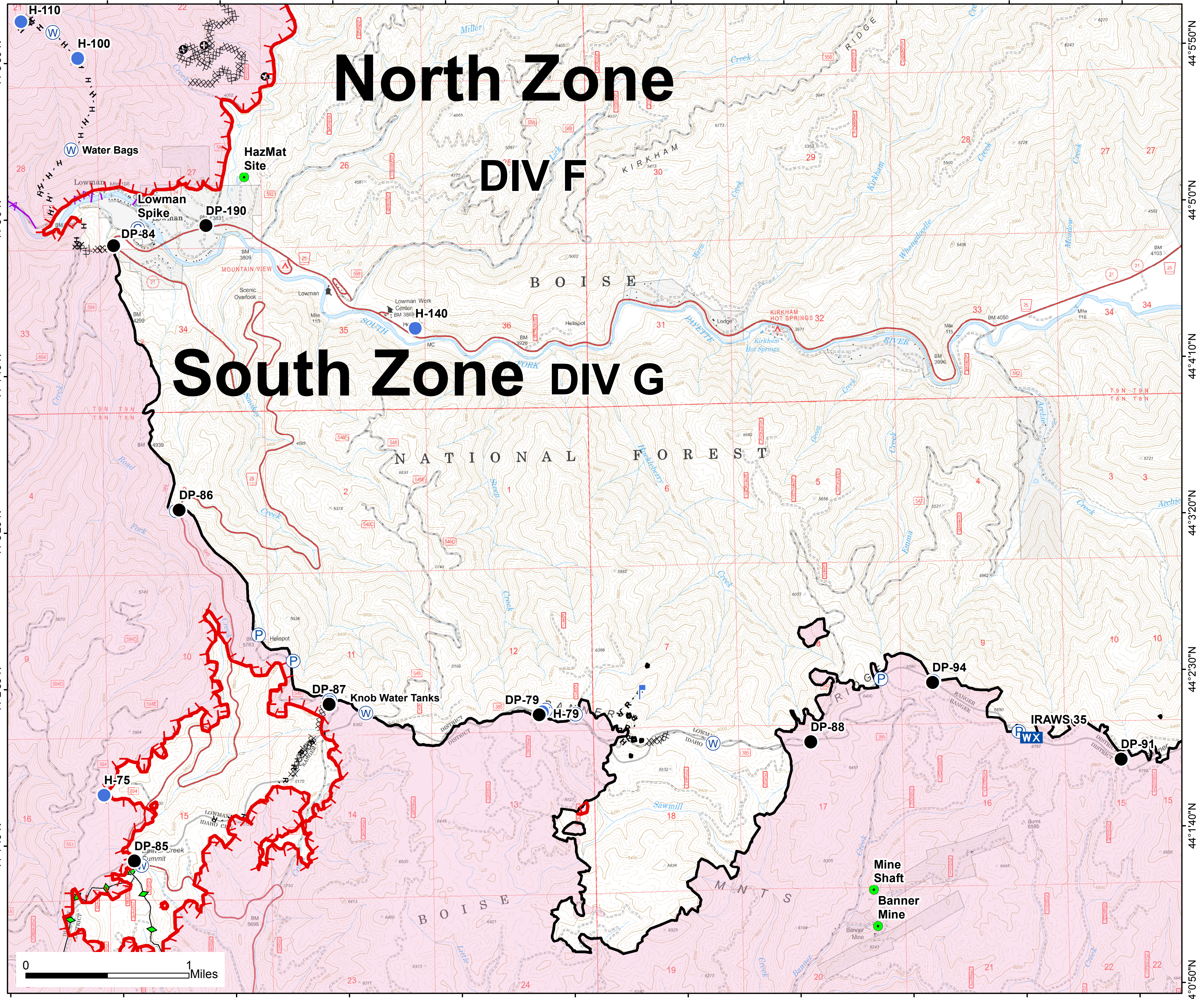
DIV F / DIV G  
Page 7



- EventPoint**  
Feature Category (Point Type)
- Camp
- Drop Point
- Helispot
- Highlighted Geographic Feature
- Lookout
- Mobile Weather Unit
- Pump
- Water Source
- EventLine**  
Feature Category (Line Type)
- Uncontrolled Fire Edge
- Completed Line
- Road as Completed Line
- Completed Dozer Line
- Hand Line
- Plow Line
- Aerial Hazard
- Other
- EventPolygon**  
Feature Category (Polygon Type)
- Wildfire Daily Fire Perimeter
- Completed Burnout



Southern Area Blue Team  
8/17/2016  
9:58:31 PM



# North Zone

## DIV F

# South Zone

## DIV G

### NATIONAL FOREST

### BOISE

### BOISE

Mine Shaft  
Banner Mine

Knob Water Tanks

Lowman Spike

HazMat Site

Water Bags

Lowman Work Center

Kirkham Hot Springs

IRAWS 35

DP-85

DP-86

DP-87

DP-79

DP-94

DP-88

DP-91

H-75

H-140

H-79

H-110

H-100