
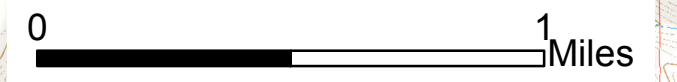
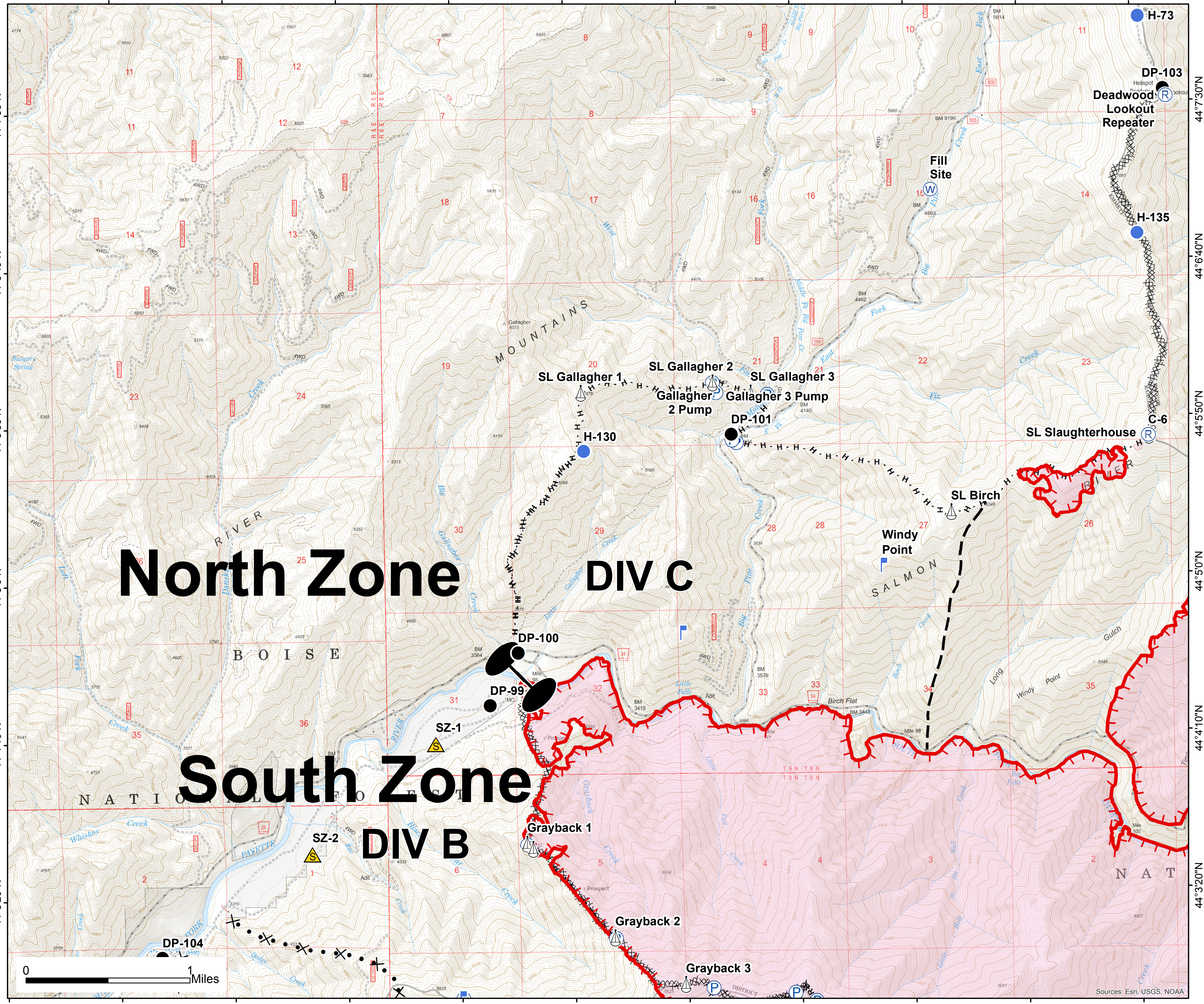


Pioneer Fire
ID-BOF-000539
August 18, 2016
80,370 Acres

DIV B/ DIV C
Page 3



- EventPoint**
Feature Category (Point Type)
- Drop Point
 - Helispot
 - Lookout
 - Pump
 - Repeater
 - Safety Zone
 - Sling Site
 - Water Source
 - Stone Break
- EventLine**
Feature Category (Line Type)
- Uncontrolled Fire Edge
 - Road as Completed Line
 - Completed Dozer Line
 - Hand Line
 - Proposed Dozer Line
 - Planned Fire Line
- EventPolygon**
Feature Category (Polygon Type)
- Wildfire Daily Fire Perimeter



Southern Area Blue Team
 8/17/2016
 8:29:27 PM

Sources: Esri, USGS, NOAA