















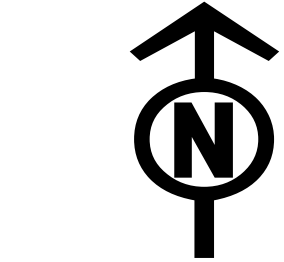


**Pioneer Fire**  
**ID-BOF-000539**  
**August 23, 2016**  
**96,469 Acres**

**Div A**



-  Drop Point
-  Fire Origin
-  Helispot
-  Repeater
-  Water Source
-  Division Break
-  Branch Break
-  Zone Break
-  Uncontrolled Fire Edge
-  Completed Line
-  Road as Completed Line
-  Completed Dozer Line
-  Proposed Dozer Line
-  Planned Fire Line
-  Planned Secondary Line
-  Fire Polygon



GB Team 1  
 8/22/2016  
 10:22:44 PM  
 NAD 83

