
















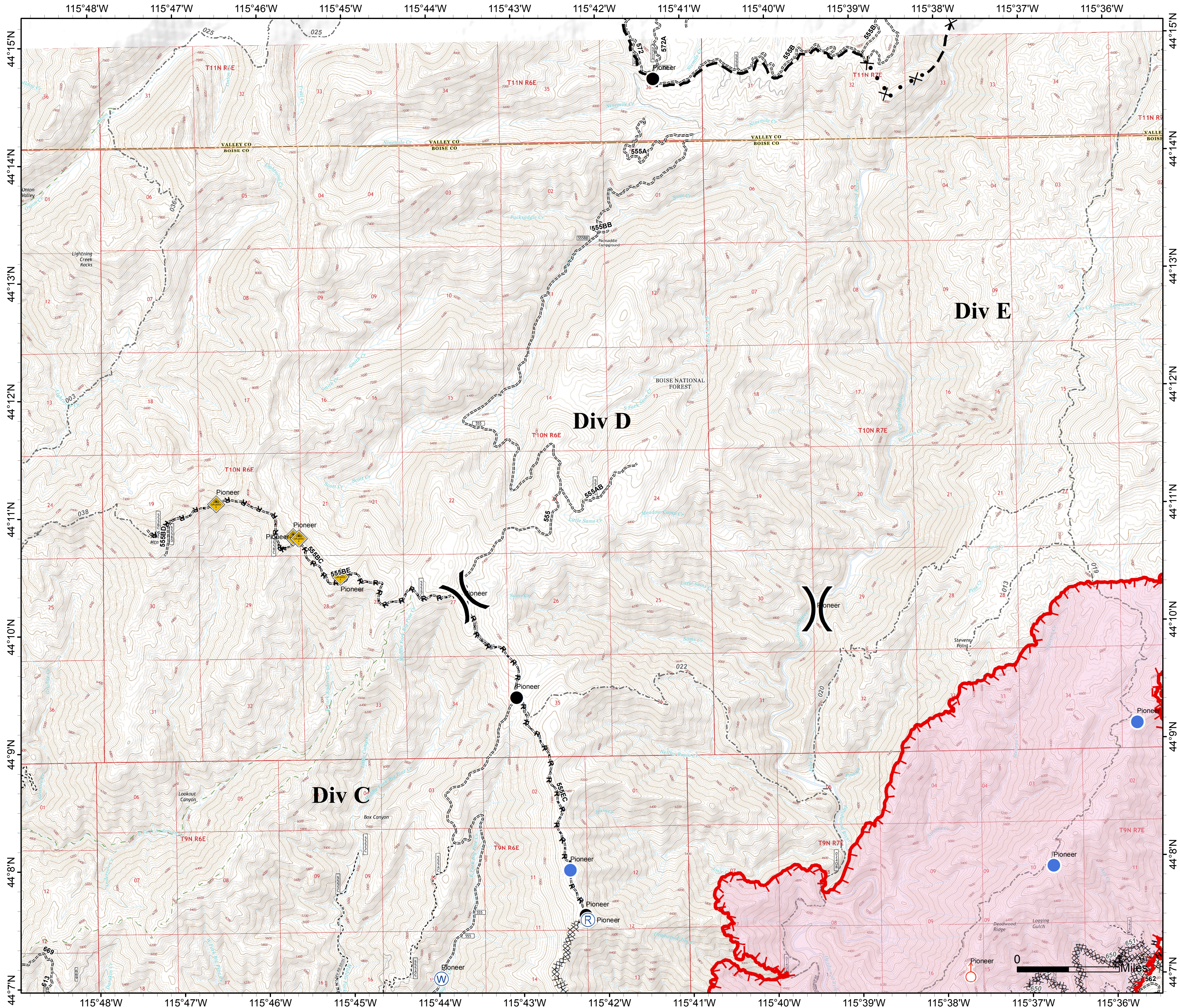


Pioneer Fire  
ID-BOF-000539  
August 23, 2016  
96,469 Acres

Div D



-  Drop Point
-  Helispot
-  Repeater
-  Spot Fire
-  Water Source
-  Hazard
-  Division Break
-  Branch Break
-  Zone Break
-  Uncontrolled Fire Edge
-  R - R - Road as Completed Line
-  Completed Dozer Line
-  H - H - Hand Line
-  Proposed Dozer Line
-  Planned Fire Line
-  Fire Polygon



GB Team 1  
8/22/2016  
10:25:03 PM  
NAD 83

