
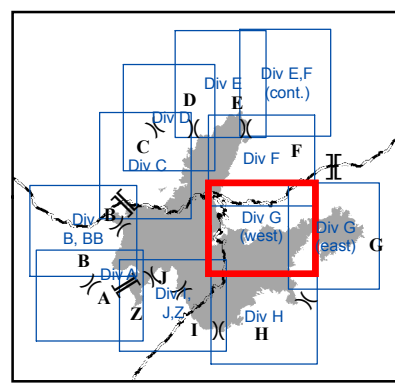


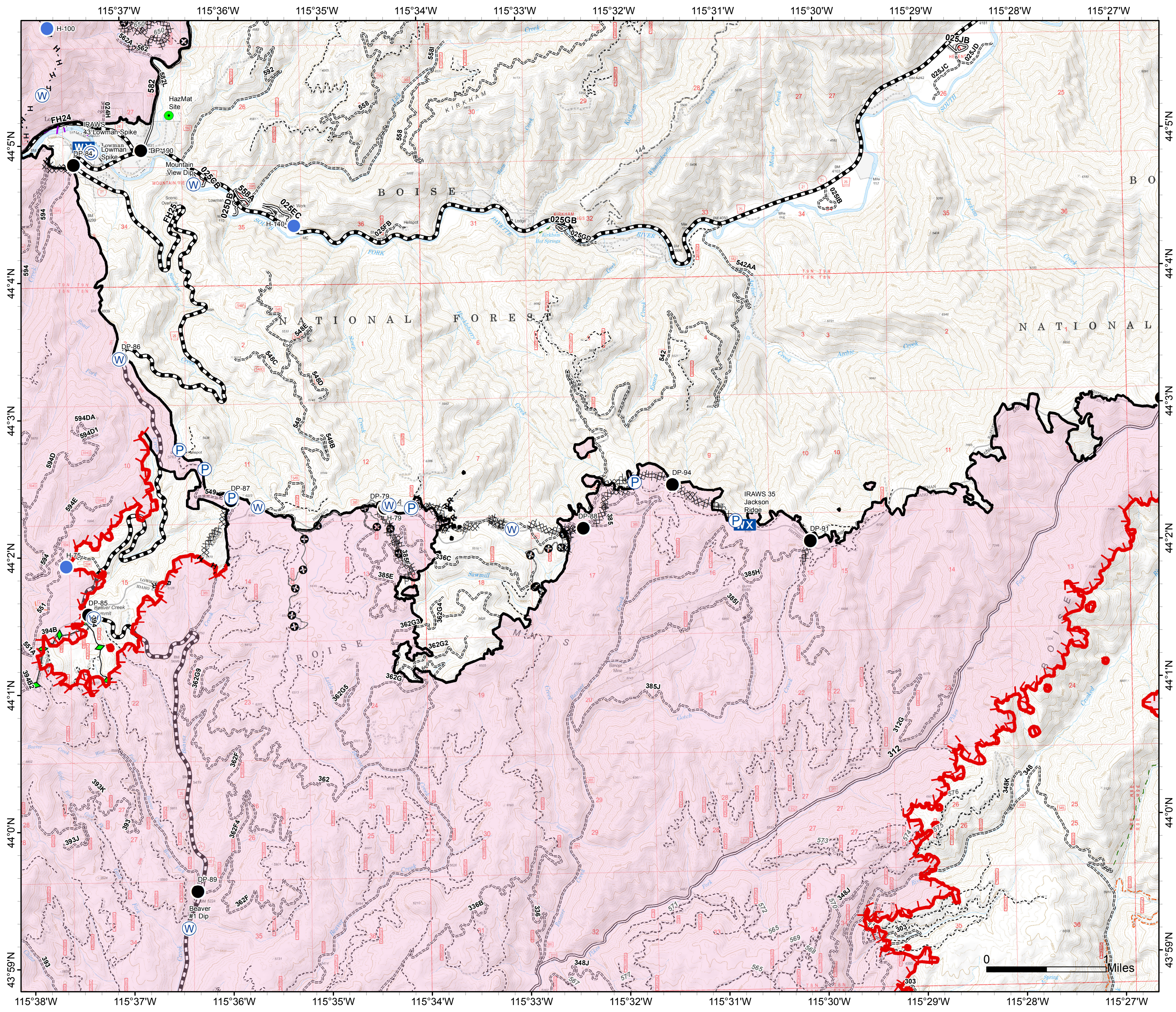
**Pioneer Fire**  
**ID-BOF-000539**  
**August 25, 2016**  
**101,922 Acres**  
**Div G (west)**



- Camp
- Drop Point
- Helispot
- Geo Feature
- Weather Unit
- Pump
- Water Source
- Division Break
- Branch Break
- Zone Break
- Uncontrolled Fire Edge
- Completed Line
- Road as Completed Line
- Completed Dozer Line
- Hand Line
- Plow Line
- Aerial Hazard
- Other
- Fire Polygon
- Highway
- All Vehicle Roads
- High Clearance Roads
- Closed Road
- Decommissioned Road
- Motorized Trail
- Non-Motorized Trail



GB Team 1  
 8/24/2016 10:00:39 PM



0 1 Miles