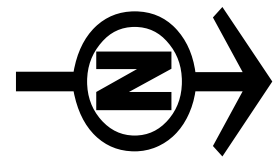
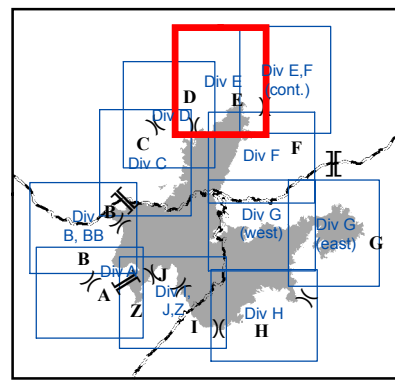


Pioneer Fire
ID-BOF-000539
August 27, 2016
104,263 Acres

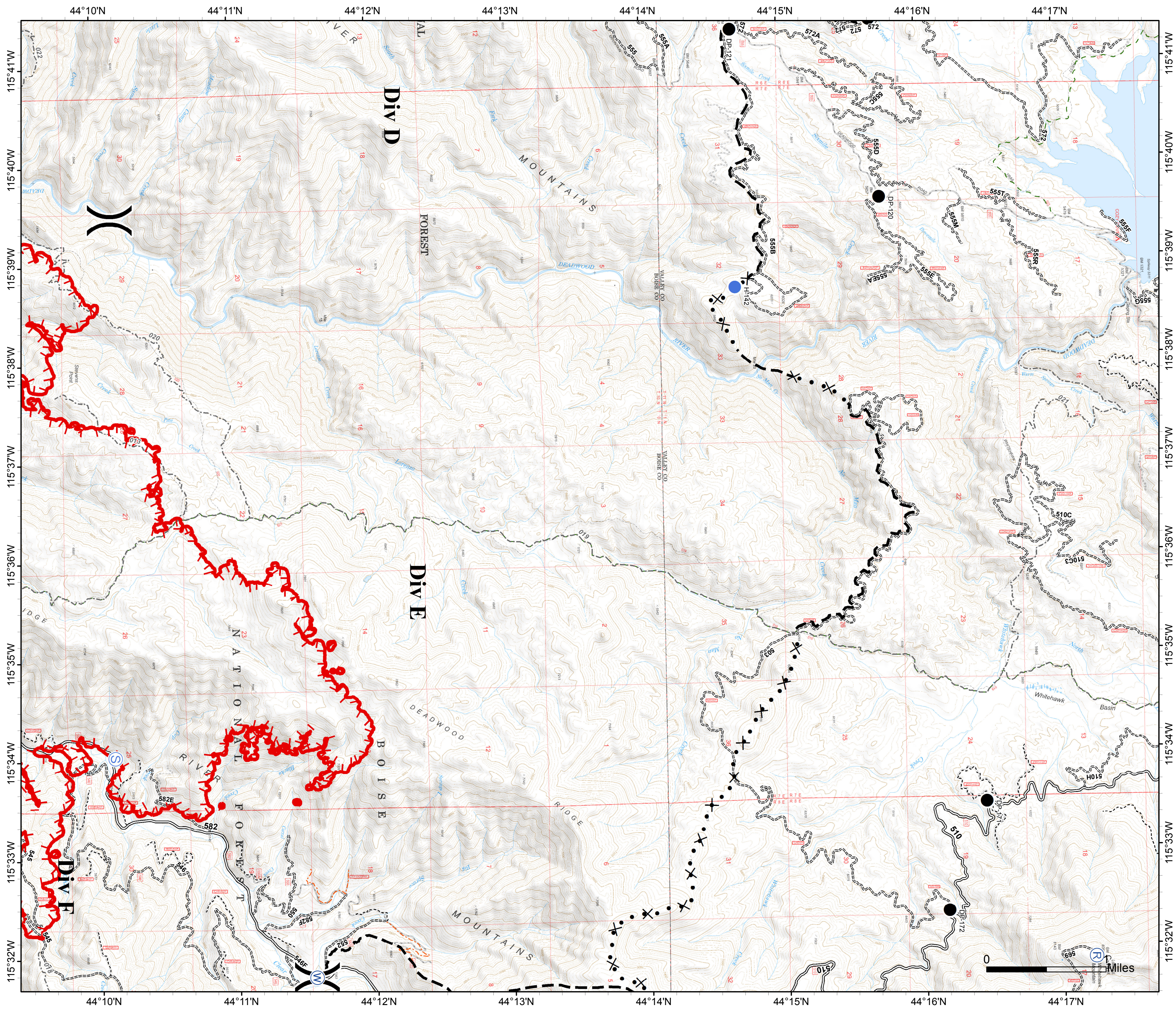
Div E



- Drop Point
- Helispot
- Ⓡ Repeater
- Ⓢ Staging Area
- Ⓦ Water Source
-) Division Break
- || Branch Break
- Zone Break
- ┌ Uncontrolled Fire Edge
- ✕ Proposed Dozer Line
- Planned Fire Line
- == All Vehicle Roads
- == High Clearance Roads
- - - Closed Road
- - - Decommissioned Road
- - - Motorized Trail
- - - Non-Motorized Trail



GB Team 1
8/26/2016 8:39:18 PM



0 Miles