



















**Pioneer Fire
ID-BOF-000539
8/28/16**

Legend

-  Drop Point
-  Helispot
-  Mobile Weather Unit
-  Pump
-  Repeater
-  Sling Site
-  Water Source
-  Hazard
-  Division Break
-  Mine
-  Uncontrolled Fire Edge
-  Completed Line
-  R Road as Completed Line
-  Completed Dozer Line
-  H Hand Line
-  Proposed Dozer Line
-  Planned Fire Line

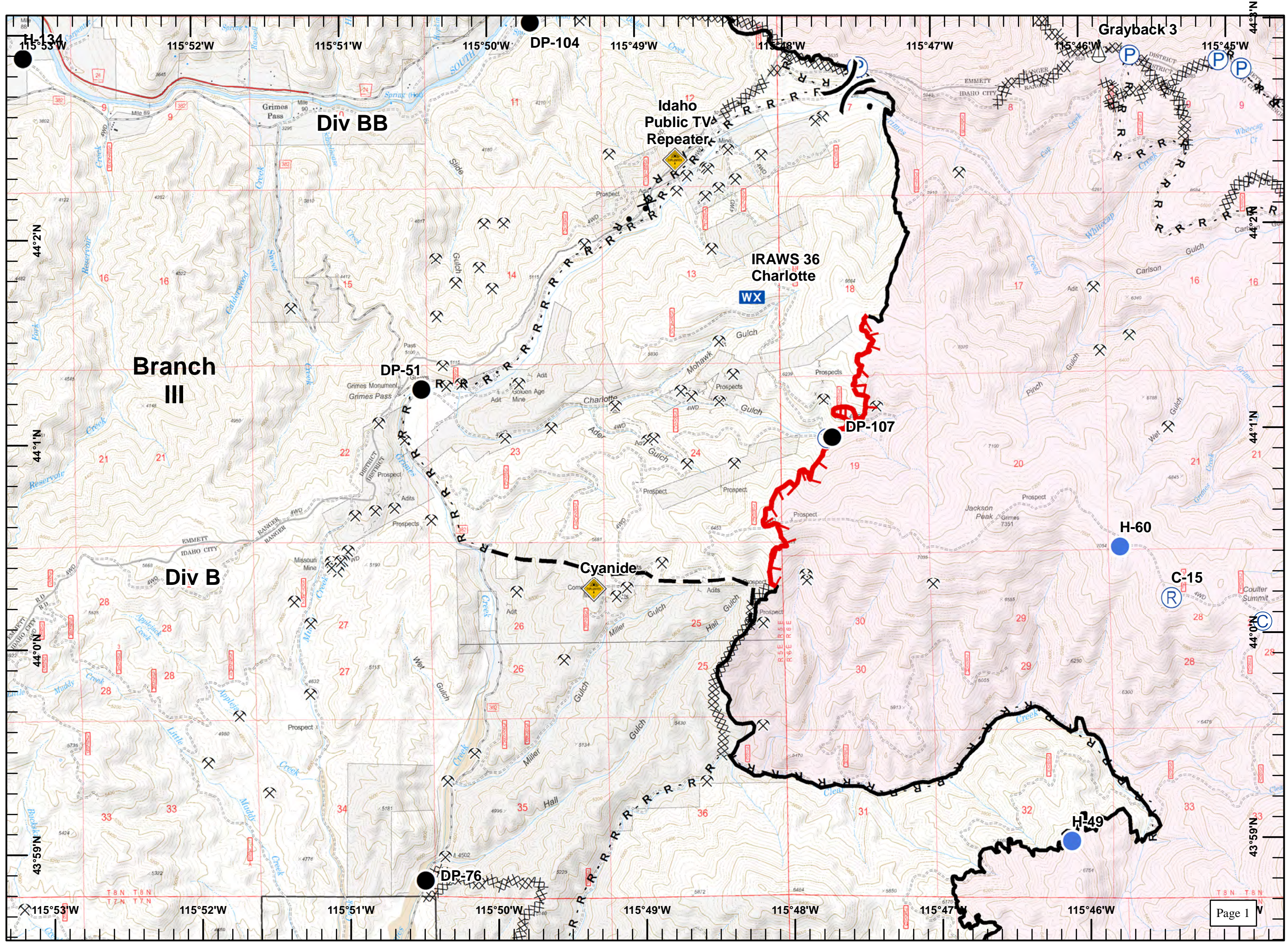


Miles

0 0.25 0.5

















Great Basin
August 26, 2016
2117


N



Pioneer Fire
ID-BOF-000539
8/28/16

Legend


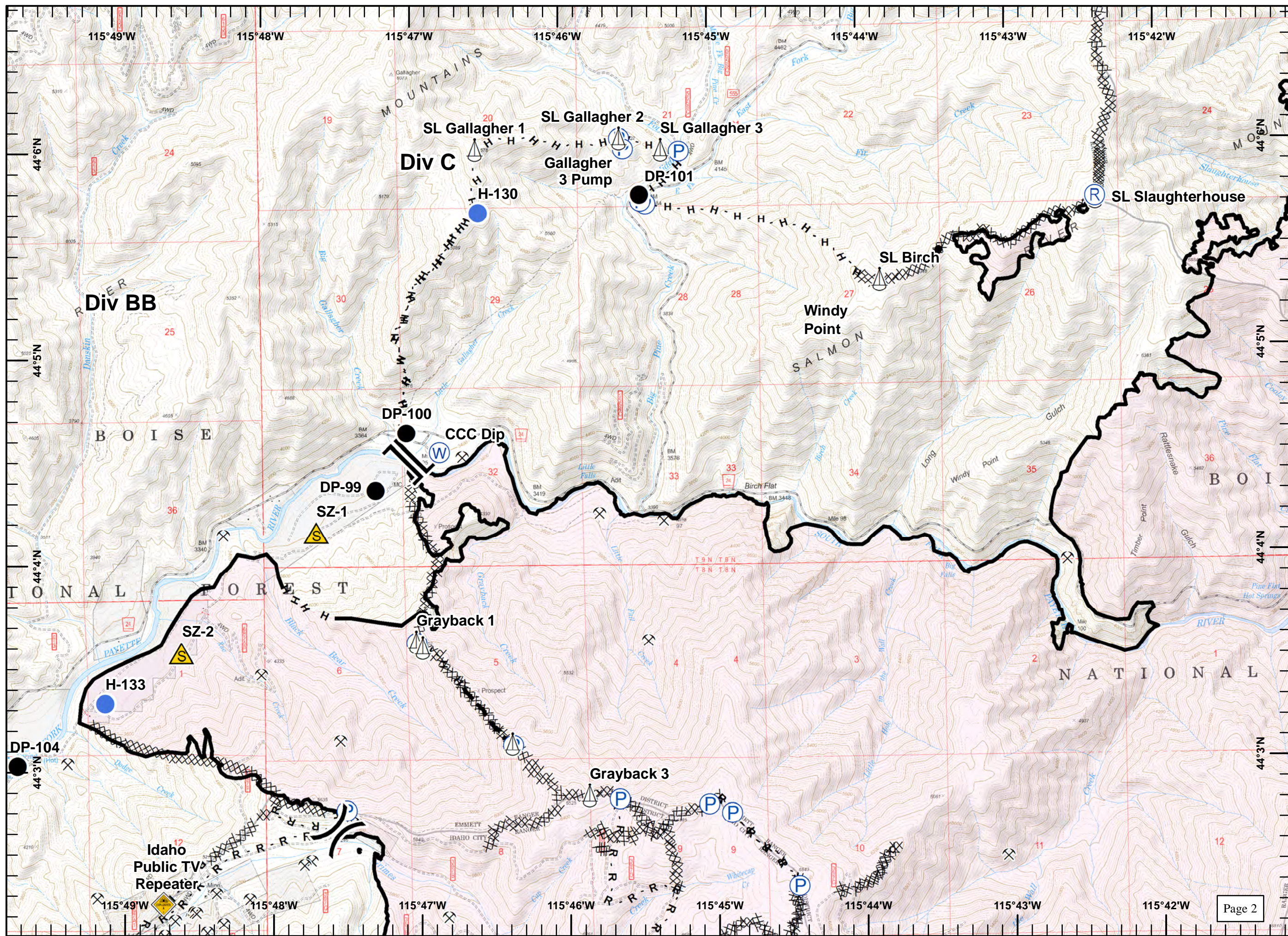
-  Drop Point
-  Helispot
-  Pump
-  Repeater
-  Safety Zone
-  Sling Site
-  Water Source
-  Hazard
-  Division Break
-  Branch Break
-  Mine
-  Completed Line
-  Road as Completed Line
-  Completed Dozer Line
-  Hand Line
-  Planned Fire Line



Miles

0 0.25 0.5

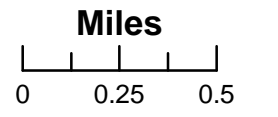
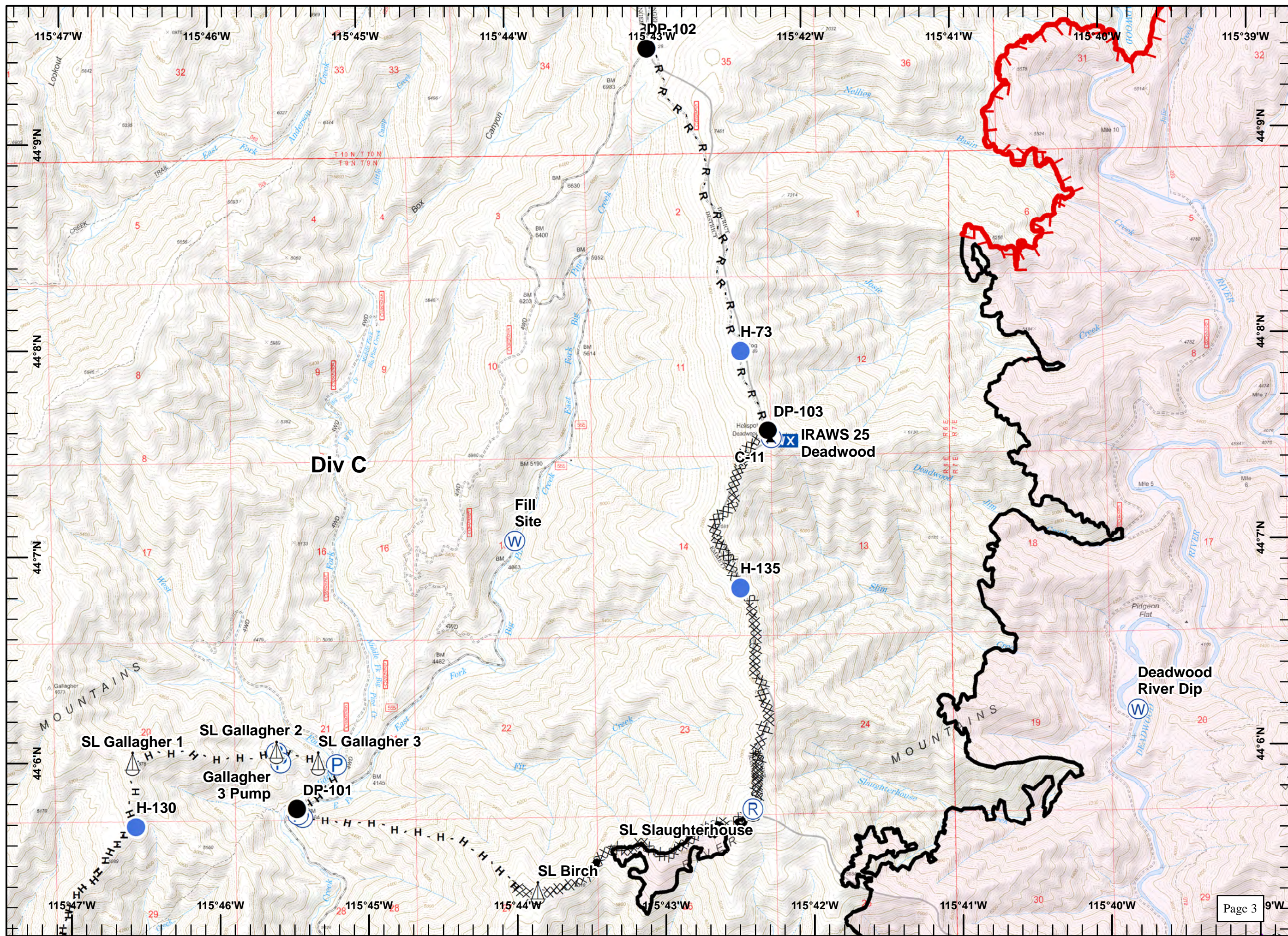
Great Basin
 August 26, 2016
 2117

Pioneer Fire
ID-BOF-000539
8/28/16



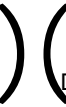


Legend

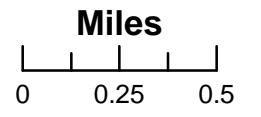
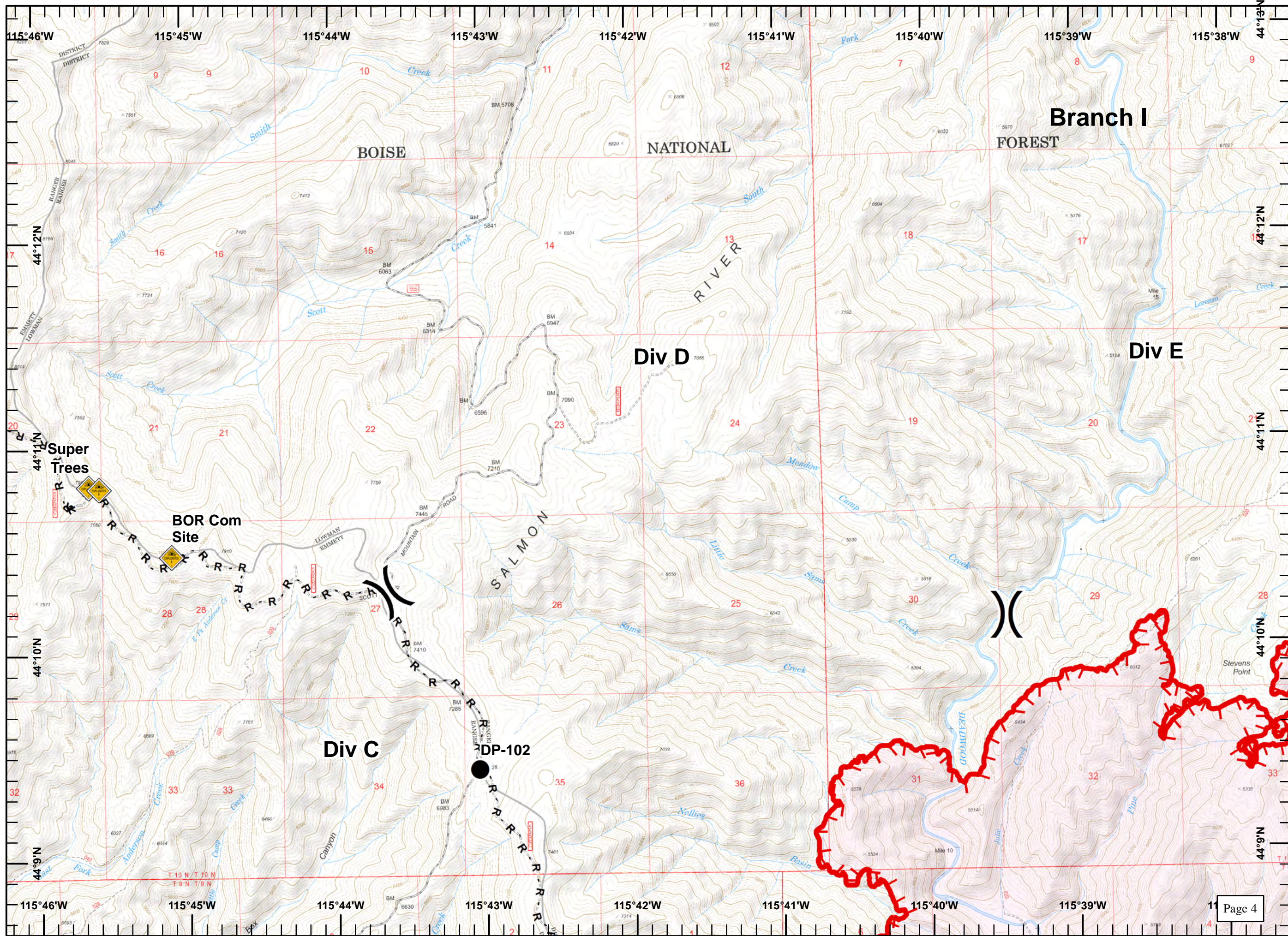
- Drop Point
- Helispot
- WX Mobile Weather Unit
- P Pump
- R Repeater
- ⚓ Sling Site
- W Water Source
- Mine
- Sites
- ▲ Structure
- Uncontrolled Fire Edge
- Completed Line
- R Road as Completed Line
- Completed Dozer Line
- H Hand Line



Pioneer Fire
ID-BOF-000539
8/28/16

Legend

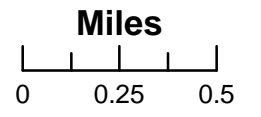
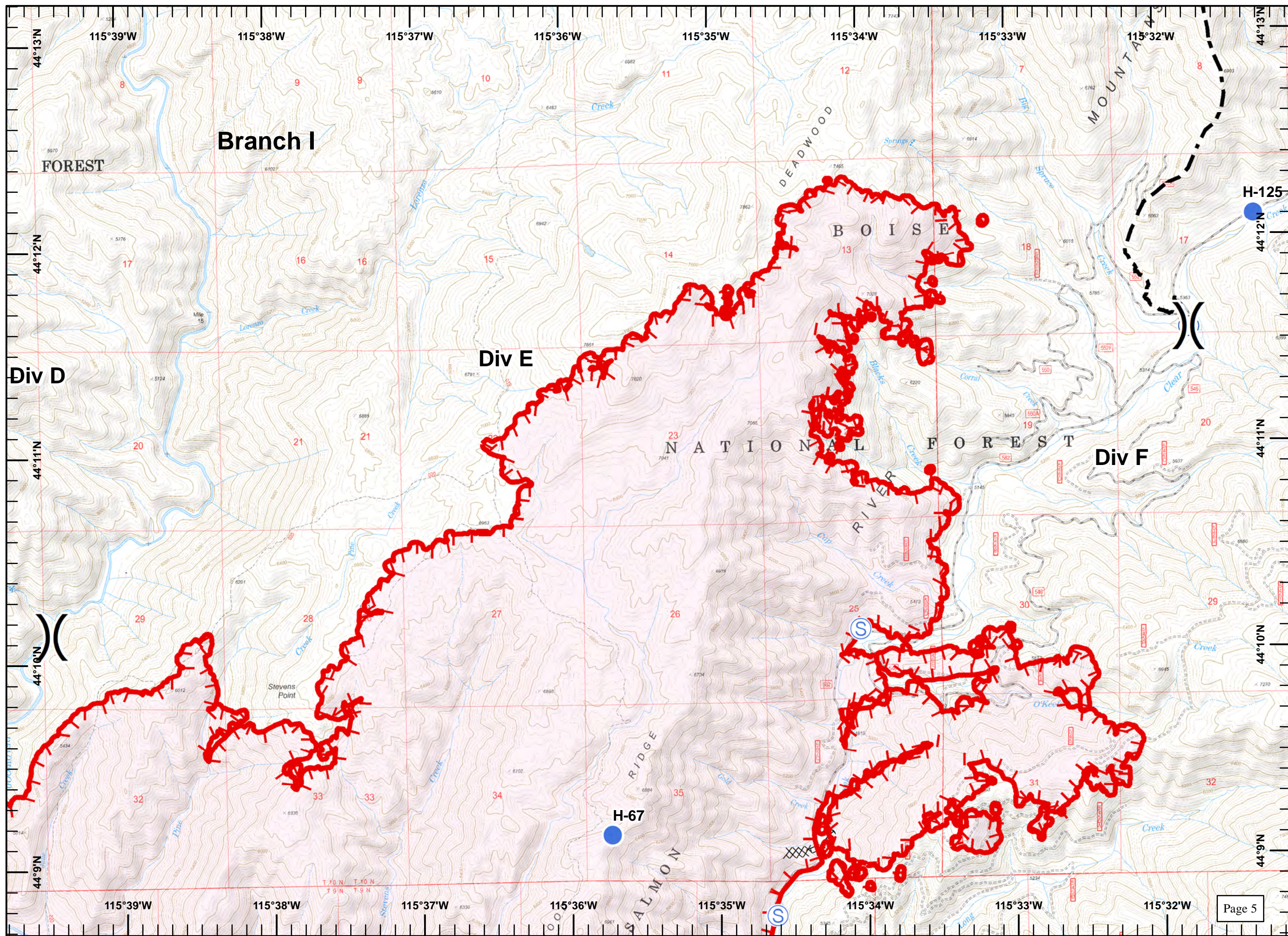
-  Drop Point
-  Hazard
-  Division Break
-  Uncontrolled Fire Edge
-  Road as Completed Line



Pioneer Fire
ID-BOF-000539
8/28/16

Legend

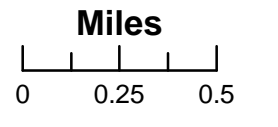
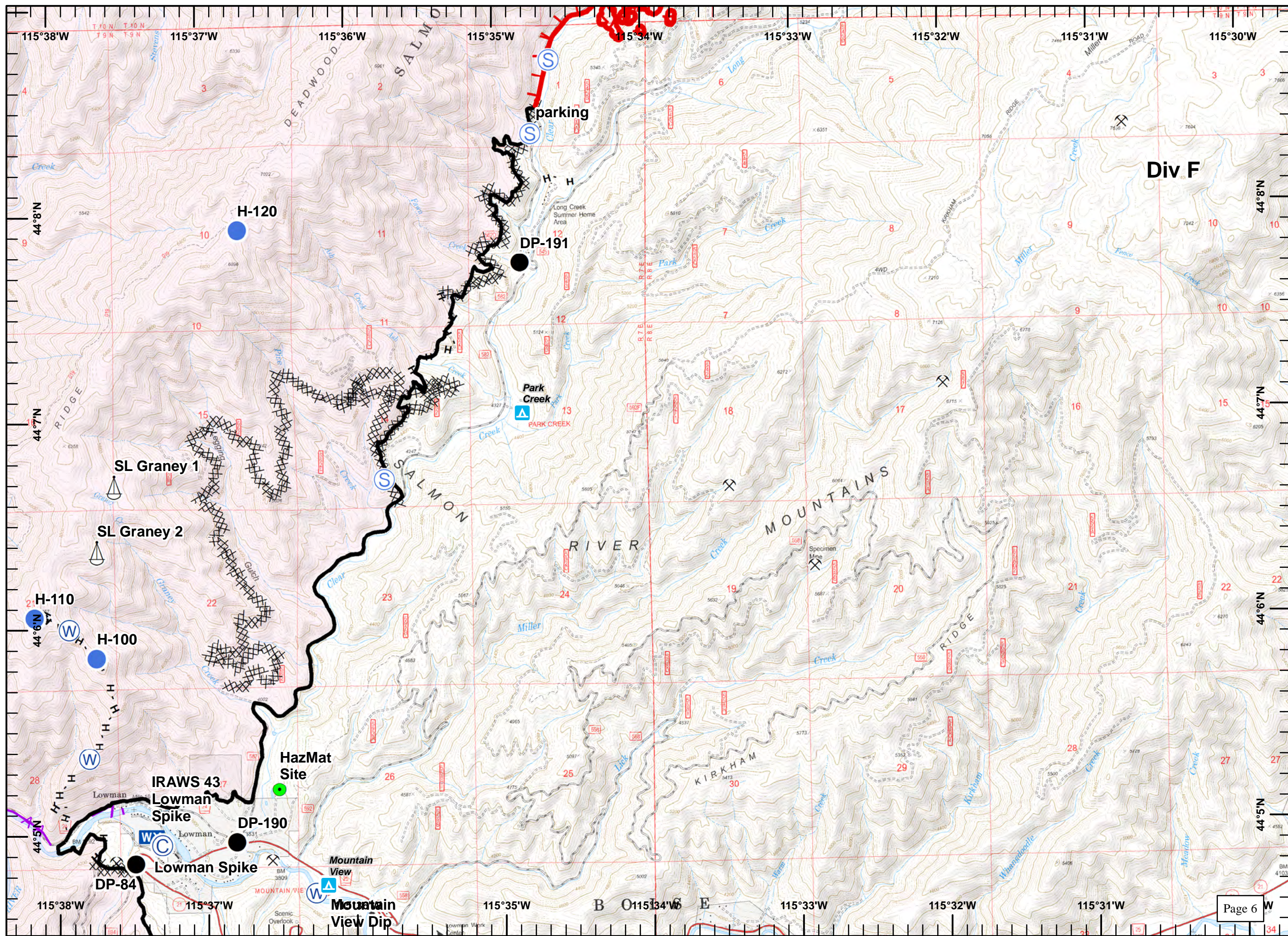
- Helispot
- Ⓢ Staging Area
- Ⓜ Water Source
-)) Division Break
- ⓧ Mine
- ▬ Uncontrolled Fire Edge
- ⓧ Completed Dozer Line
- ▬ Planned Fire Line



**Pioneer Fire
ID-BOF-000539
8/28/16**

Legend

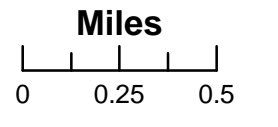
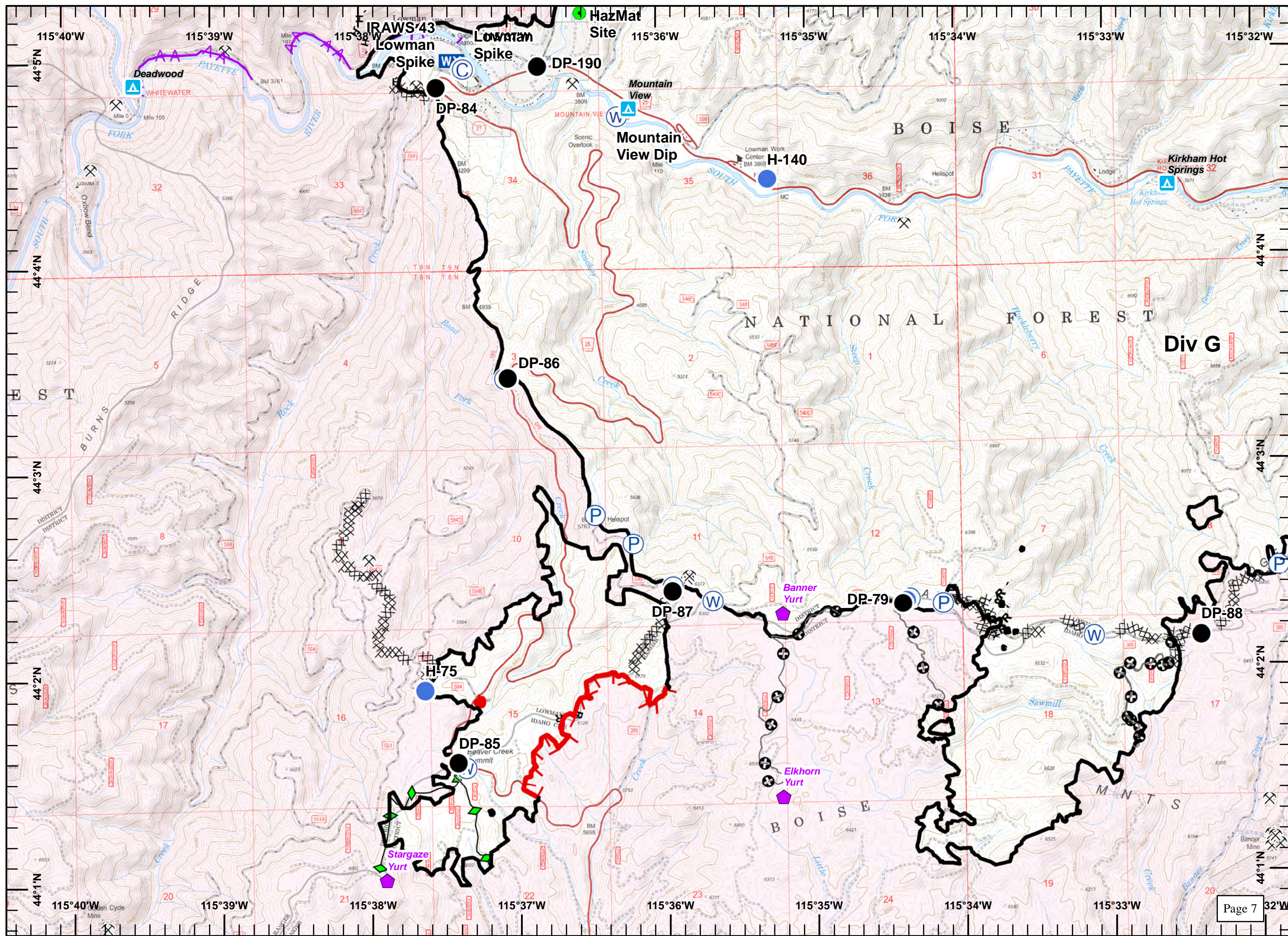
- Camp
- Drop Point
- Helispot
- Highlighted Feature
- Mobile Weather Unit
- Sling Site
- Staging Area
- Water Source
- Mine
- Sites**
- Campground
- Uncontrolled Fire Edge
- Completed Line
- Completed Dozer Line
- Hand Line
- Plow Line
- Aerial Hazard



Pioneer Fire
ID-BOF-000539
8/28/16

Legend

- Camp
- Drop Point
- Helispot
- Highlighted Feature
- Mobile Weather Unit
- Pump
- Water Source
- Yurt
- Mine
- Sites**
- Campground
- Uncontrolled Fire Edge
- Completed Line
- Road as Completed Line
- Completed Dozer Line
- Hand Line
- Plow Line
- Aerial Hazard
- Other

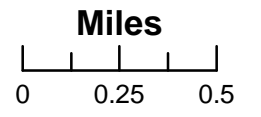
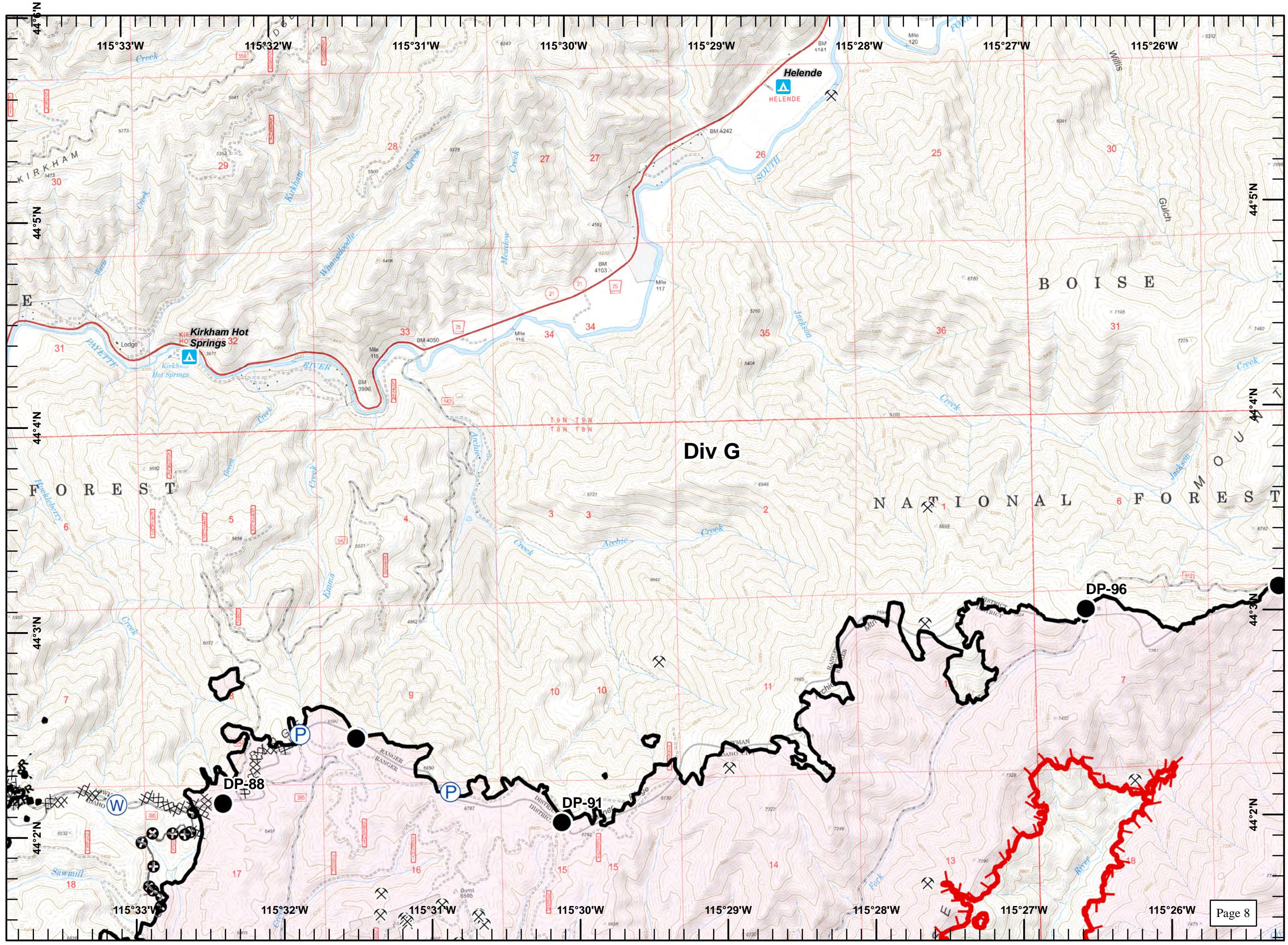


Great Basin
 August 26, 2016
 2120

Pioneer Fire
ID-BOF-000539
8/28/16















Legend

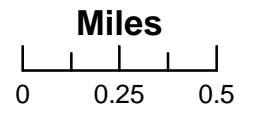
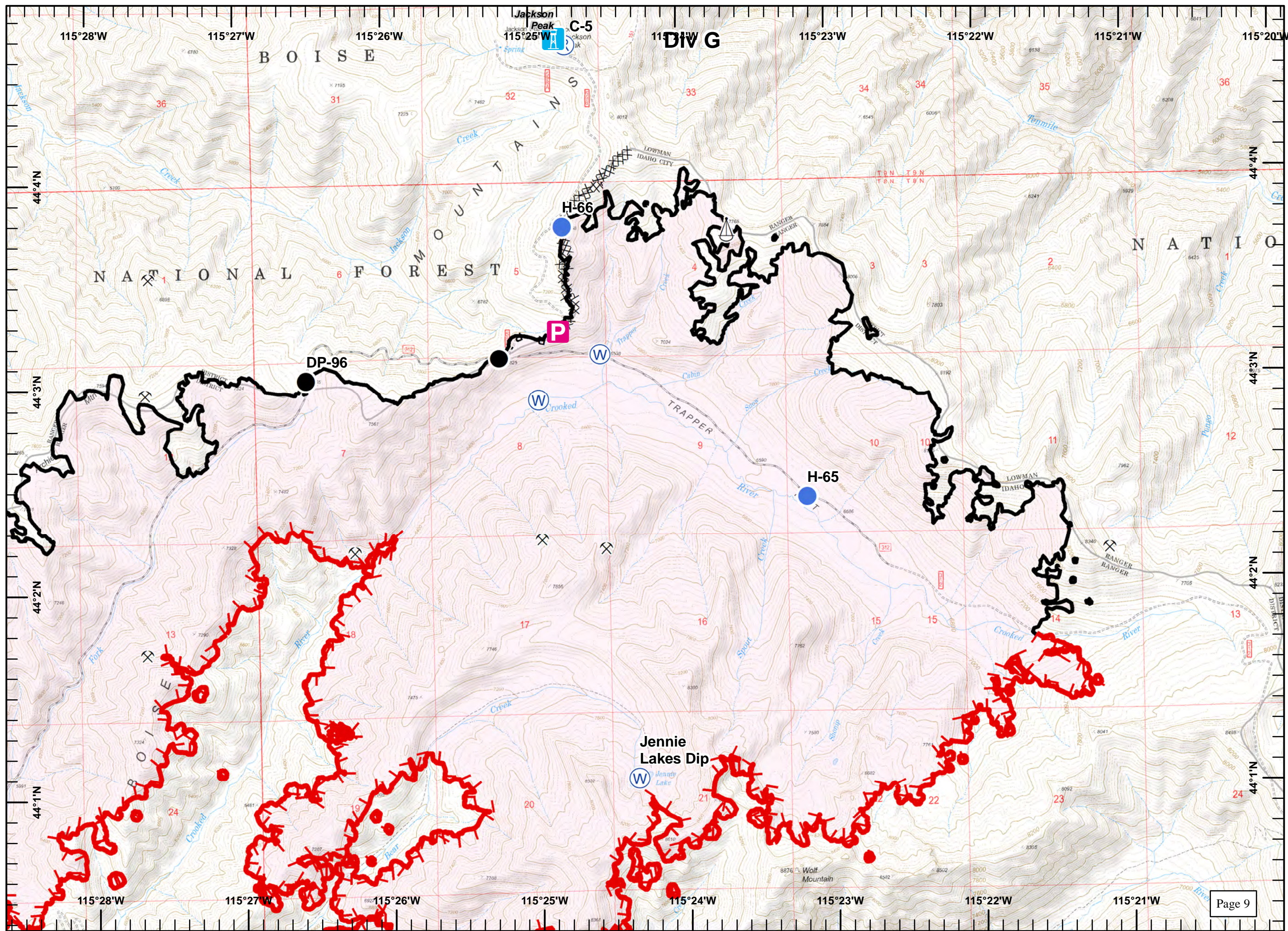
- Drop Point
- Ⓟ Pump
- Ⓜ Water Source
- ⓧ Mine
- Sites
 - Ⓜ Campground
- Uncontrolled Fire Edge
- Completed Line
- R Road as Completed Line
- ⓧ Completed Dozer Line
- H Hand Line
- ⊕ Other



Pioneer Fire
ID-BOF-000539
8/28/16


Legend

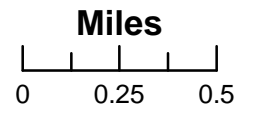
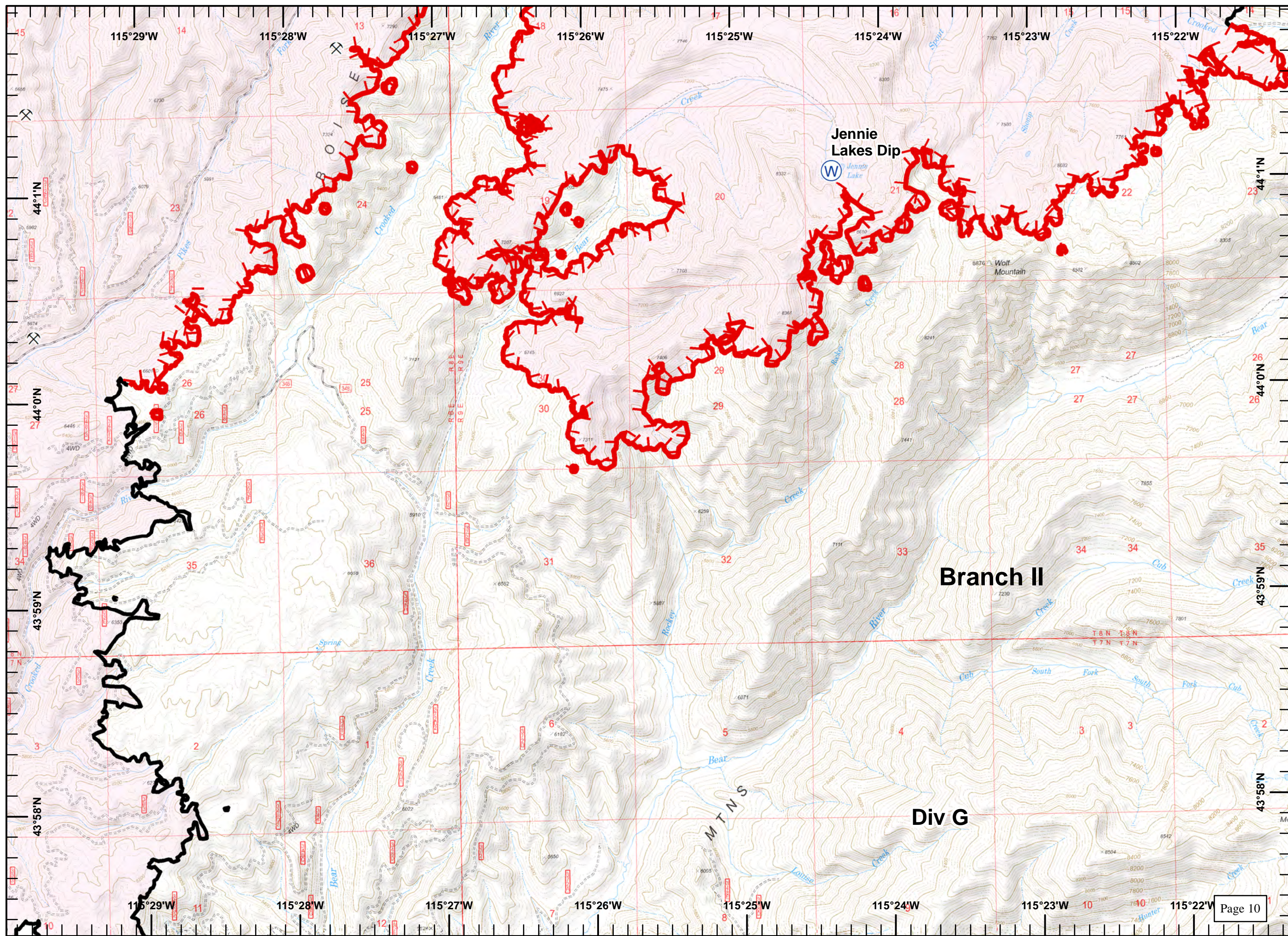
-  Drop Point
-  Helispot
-  Highlighted Feature
-  Pump
-  Repeater
-  Sling Site
-  Water Source
-  Lookout
-  Mine
-  Sites
-  Uncontrolled Fire Edge
-  Completed Line
-  Road as Completed Line
-  Completed Dozer Line



Pioneer Fire
ID-BOF-000539
8/28/16









Legend

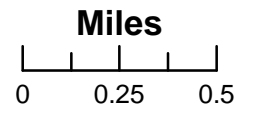
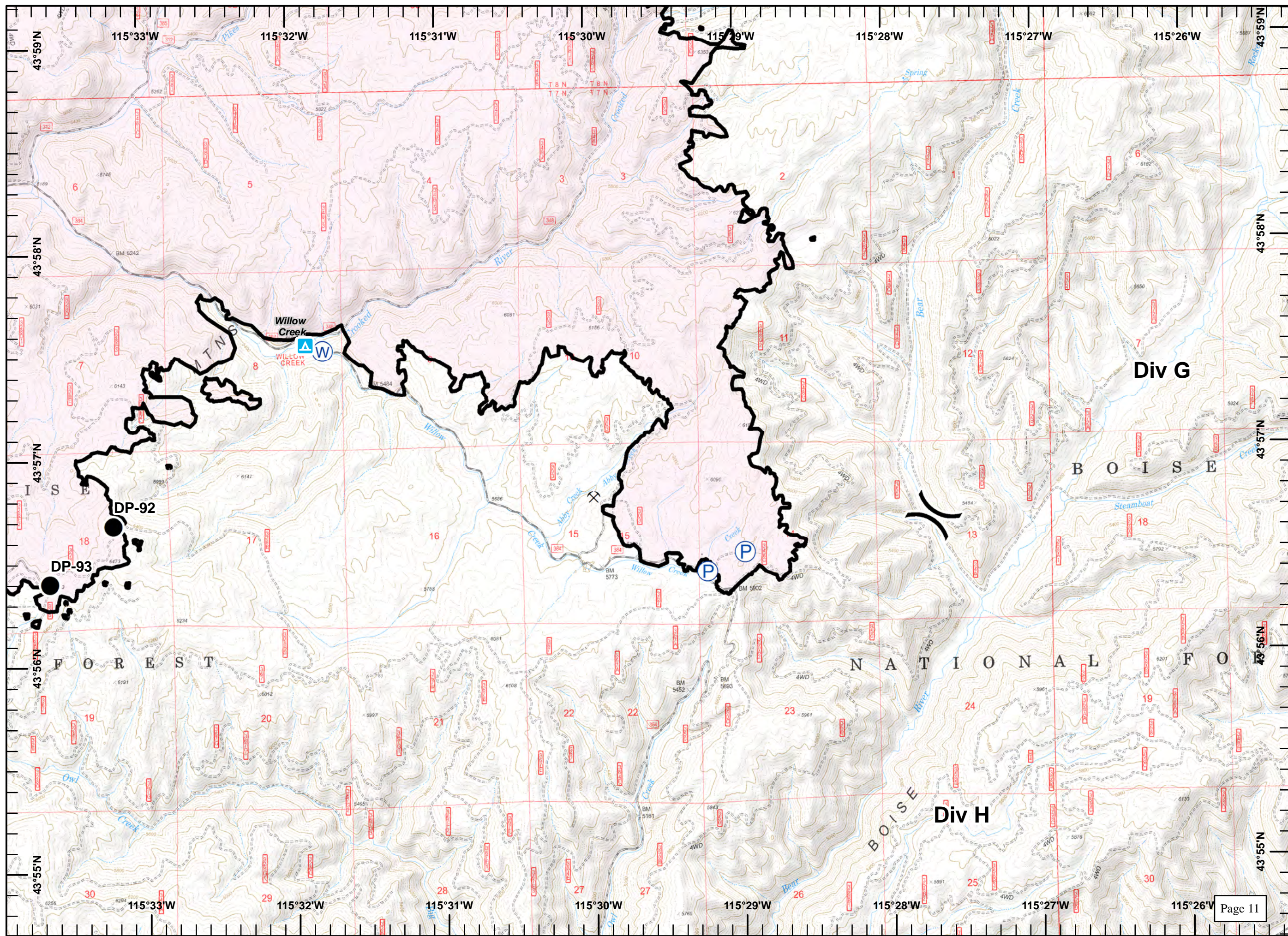
-  Water Source
-  Mine
-  Uncontrolled Fire Edge
-  Completed Line



Pioneer Fire
ID-BOF-000539
8/28/16

Legend

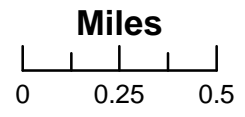
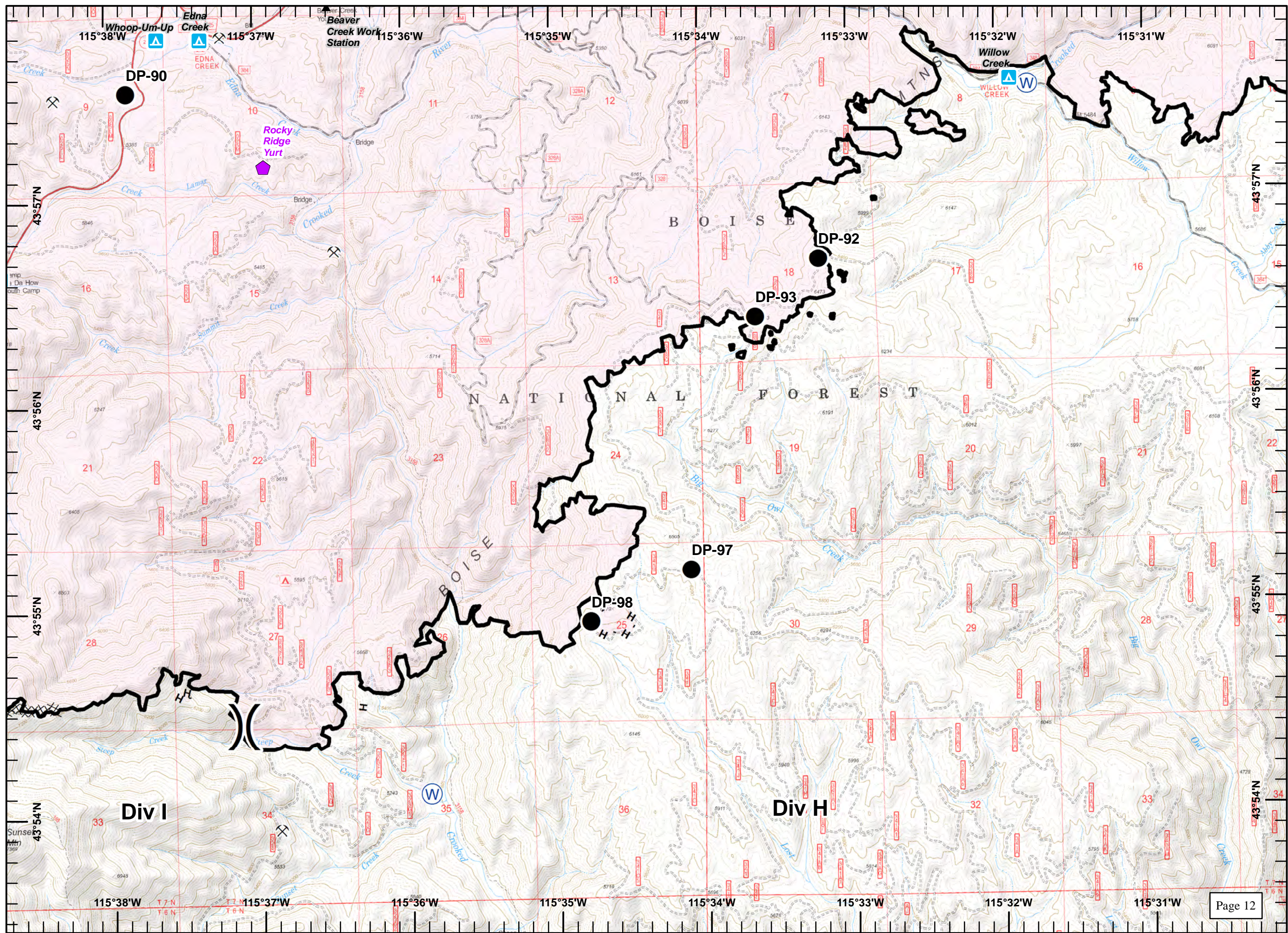
-  Drop Point
-  Highlighted Feature
-  Pump
-  Water Source
-  Division Break
-  Mine
- Sites
-  Campground
-  Completed Line
















**Pioneer Fire
ID-BOF-000539
8/28/16**

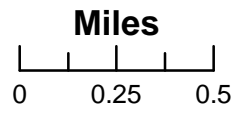
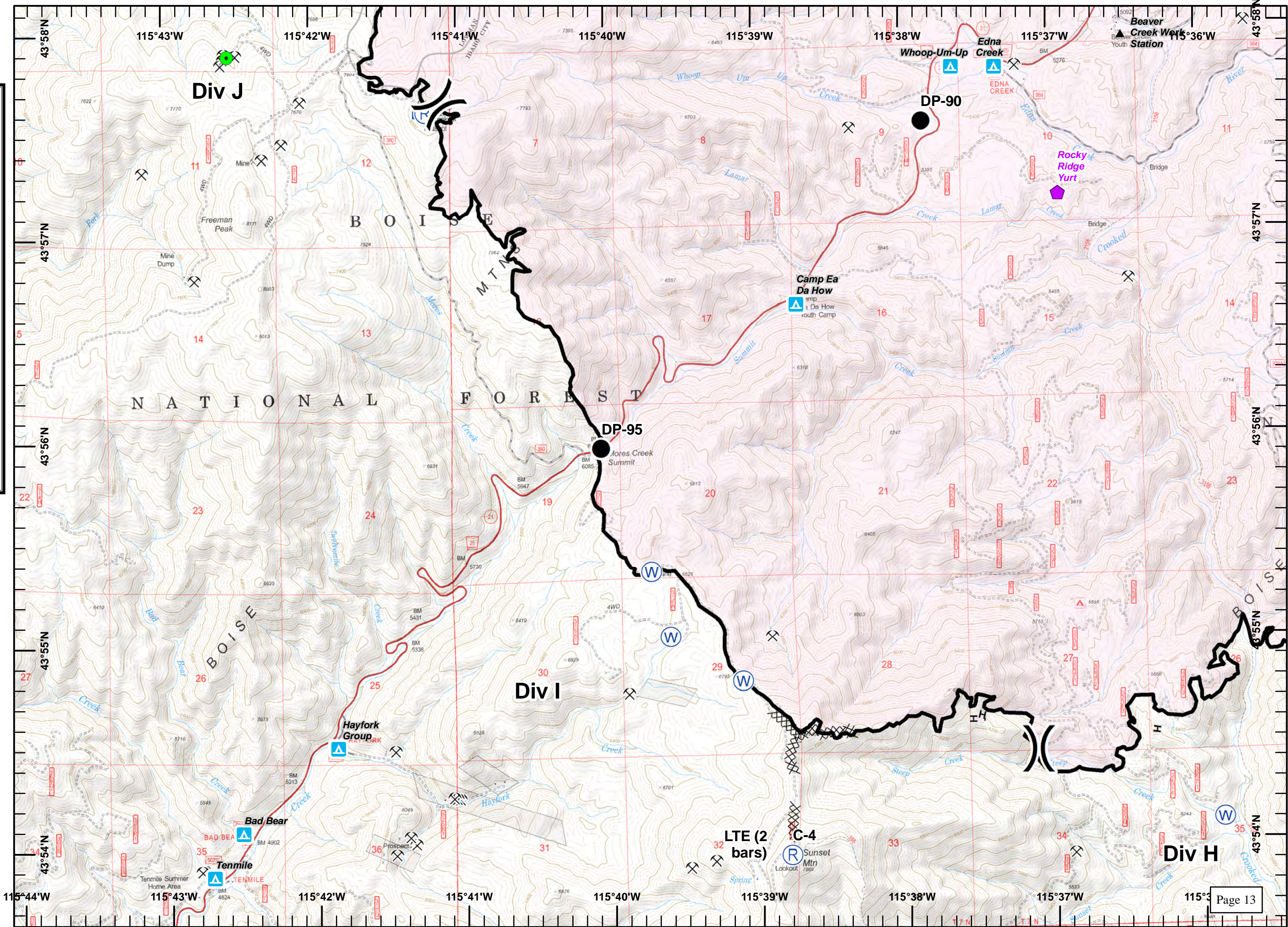
Legend

- Drop Point
- Ⓡ Repeater
- Ⓜ Water Source
- ⎓ Division Break
- ⬡ Yurt
- ⚡ Mine
- Ⓜ Sites
- Ⓜ Campground
- ▲ Structure
- Completed Line
- Ⓜ Completed Dozer Line
- H Hand Line



Pioneer Fire
ID-BOF-000539
8/28/16

- Legend
-  Drop Point
 -  Highlighted Feature
 -  Mobile Weather Unit
 -  Repeater
 -  Water Source
 -  Division Break
 -  Yurt
 -  Mine
 - Sites**
 -  Campground
 -  Structure
 -  Completed Line
 -  Completed Dozer Line
 -  Hand Line

















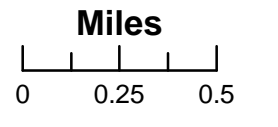
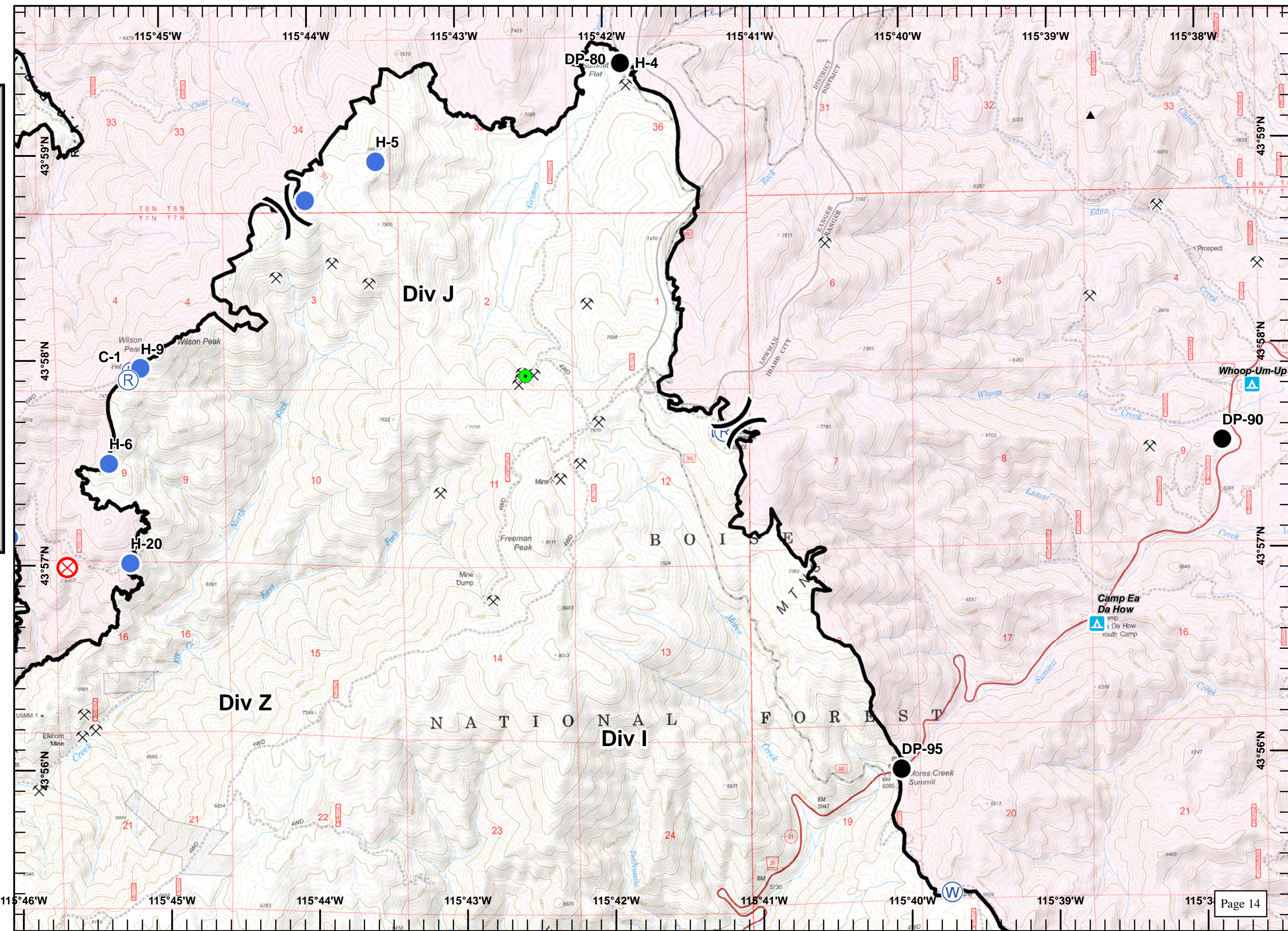
Great Basin
 August 26, 2016
 2123



**Pioneer Fire
ID-BOF-000539
8/28/16**

Legend

-  Drop Point
-  Fire Origin
-  Helispot
-  Highlighted Feature
-  Mobile Weather Unit
-  Repeater
-  Water Source
-  Division Break
-  Mine
-  Campground
-  Structure
-  Completed Line
-  Road as Completed Line
-  Completed Dozer Line



Pioneer Fire
ID-BOF-000539
8/28/16

Legend

- Drop Point
- ⊗ Fire Origin
- Helispot
- Ⓡ Repeater
- Ⓜ Water Source
-) (Division Break
- [[Branch Break
- ⓧ Mine
- Completed Line
- R Road as Completed Line
- ⓧ Completed Dozer Line

