



















**Pioneer Fire
ID-BOF-000539
8/30/16**

Legend


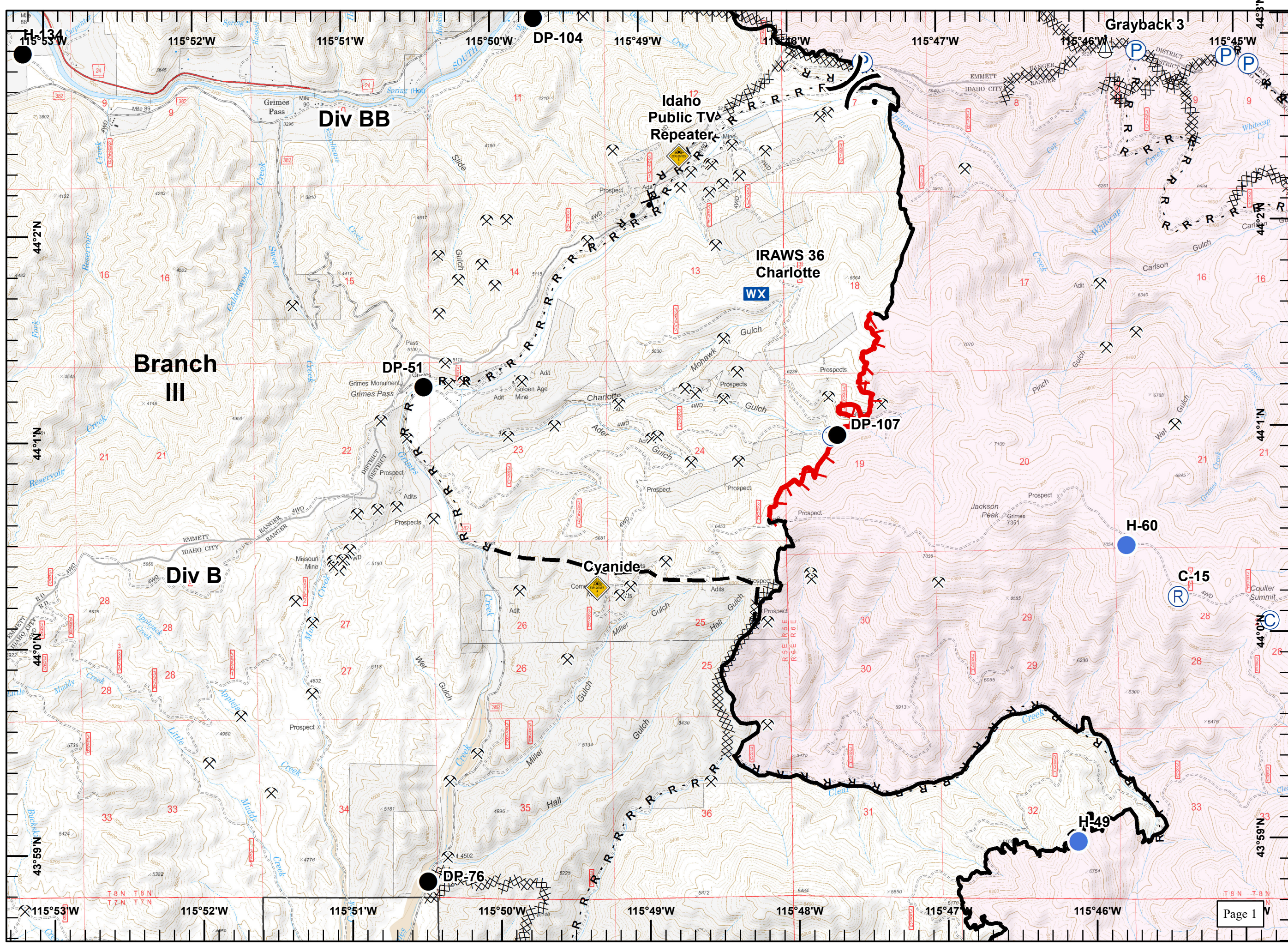
-  Drop Point
-  Helispot
-  Mobile Weather Unit
-  Pump
-  Repeater
-  Sling Site
-  Water Source
-  Hazard
-  Division Break
-  Mine
-  Uncontrolled Fire Edge
-  Completed Line
-  Road as Completed Line
-  Completed Dozer Line
-  Hand Line
-  Proposed Dozer Line
-  Planned Fire Line



Miles


















0 0.25 0.5


Great Basin
August 29, 2016
2152

Pioneer Fire
ID-BOF-000539
8/30/16

Legend


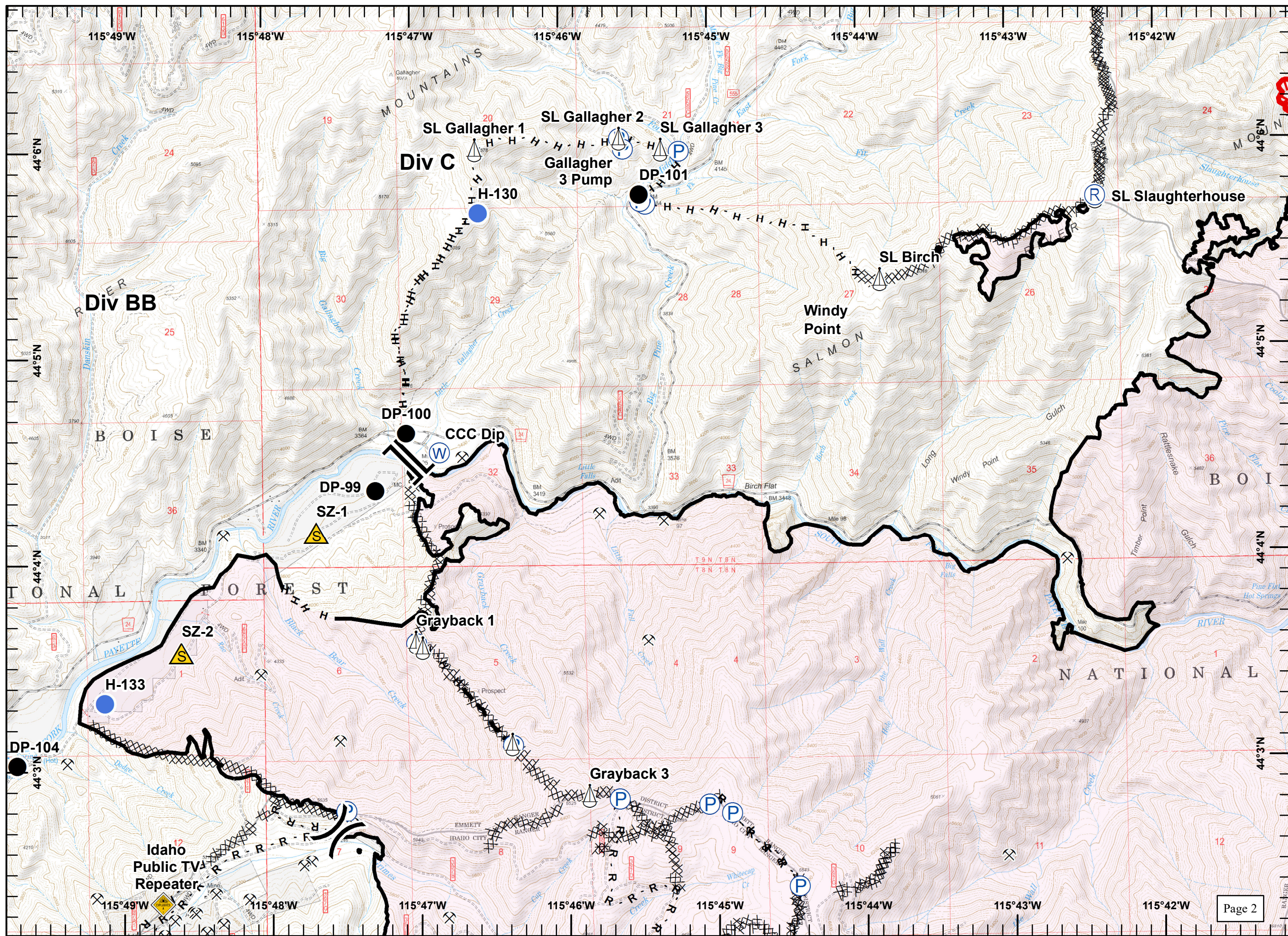
-  Drop Point
-  Helispot
-  Pump
-  Repeater
-  Safety Zone
-  Sling Site
-  Water Source
-  Hazard
-  Division Break
-  Branch Break
-  Mine
-  Uncontrolled Fire Edge
-  Completed Line
-  R Road as Completed Line
-  Completed Dozer Line
-  H Hand Line
-  Planned Fire Line



Miles













0 0.25 0.5

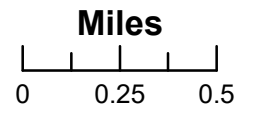
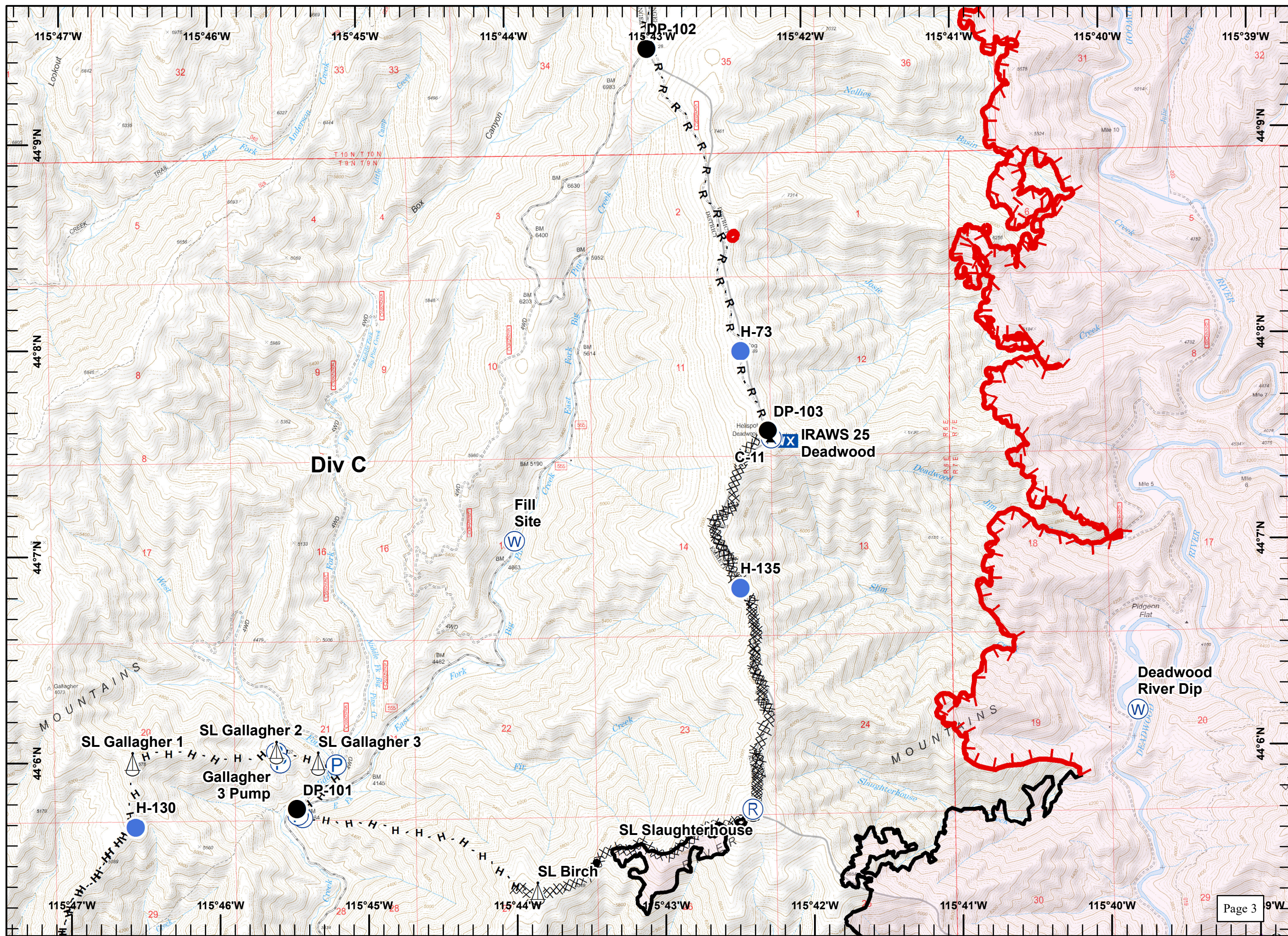
Great Basin
 August 29, 2016
 2152

Pioneer Fire
ID-BOF-000539
8/30/16

Legend

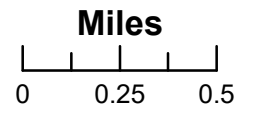
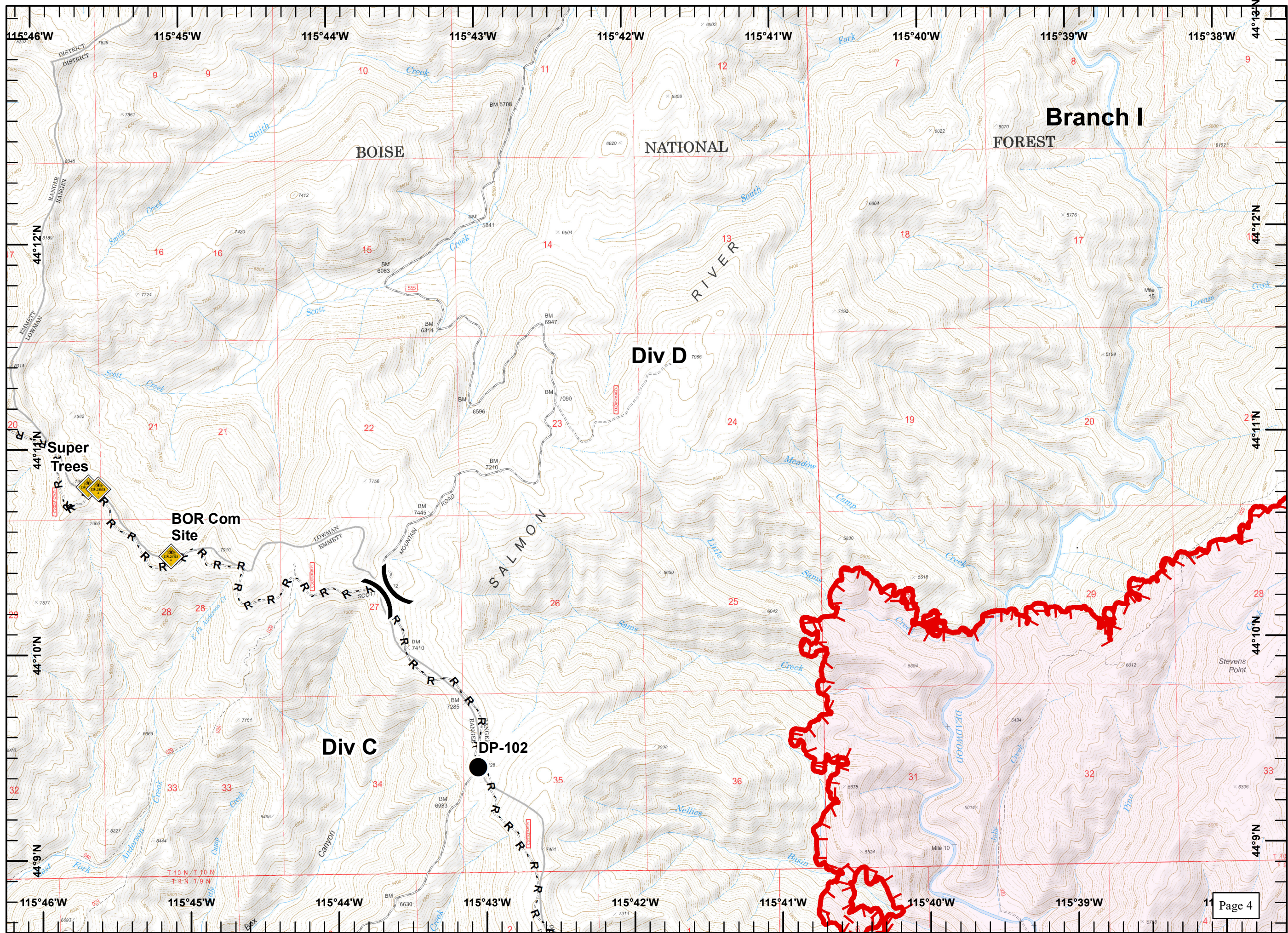
-  Drop Point
-  Helispot
-  Mobile Weather Unit
-  Pump
-  Repeater
-  Sling Site
-  Water Source
-  Mine
- Sites**
-  Structure
-  Uncontrolled Fire Edge
-  Completed Line
- R Road as Completed Line
-  Completed Dozer Line
- H Hand Line



Pioneer Fire
ID-BOF-000539
8/30/16

Legend

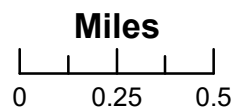
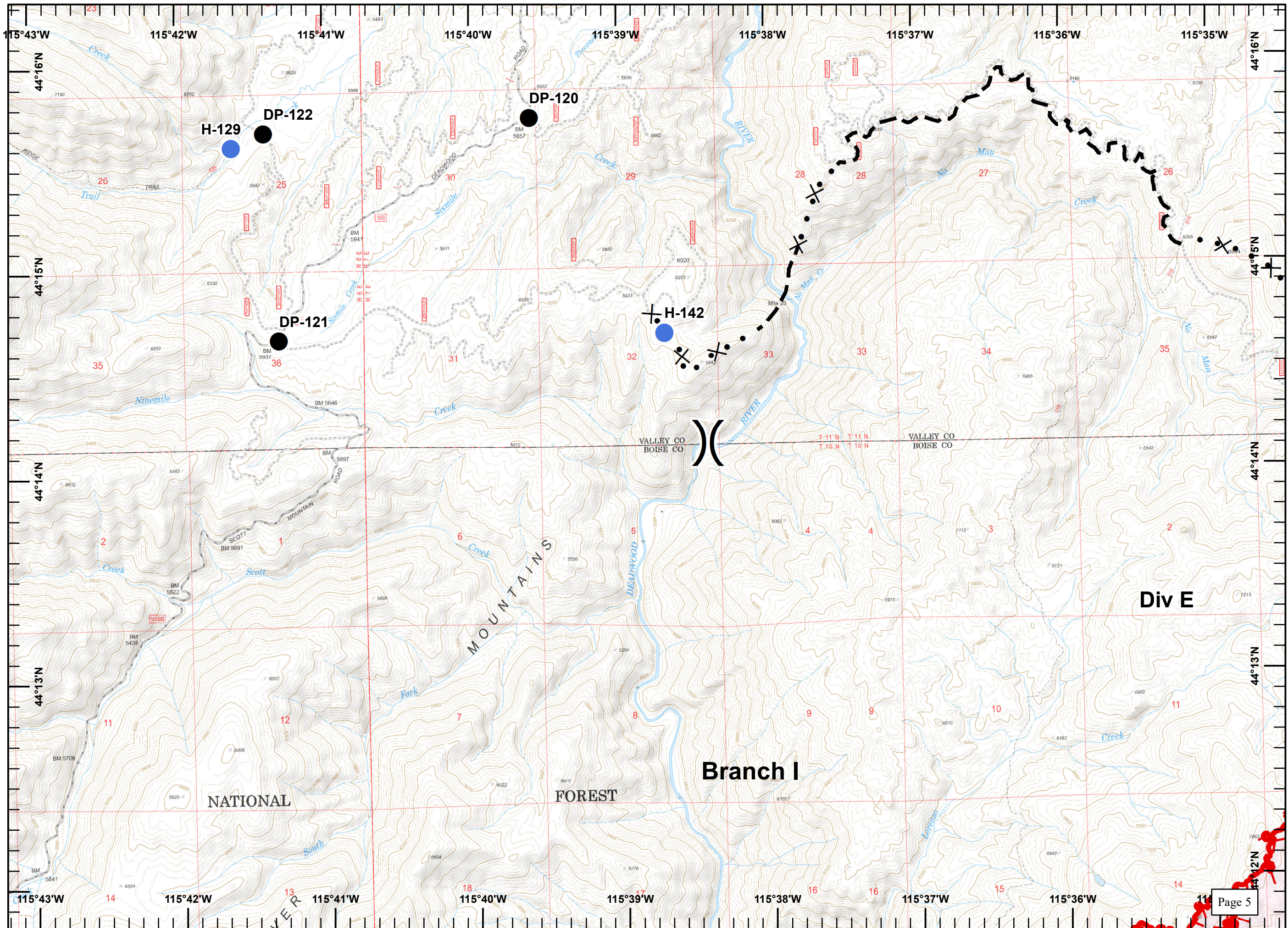
- Drop Point
- ⬠ Hazard
- ⌋ Division Break
- ▬ Uncontrolled Fire Edge
- R Road as Completed Line



Pioneer Fire
ID-BOF-000539
8/30/16









Legend

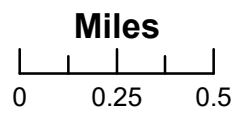
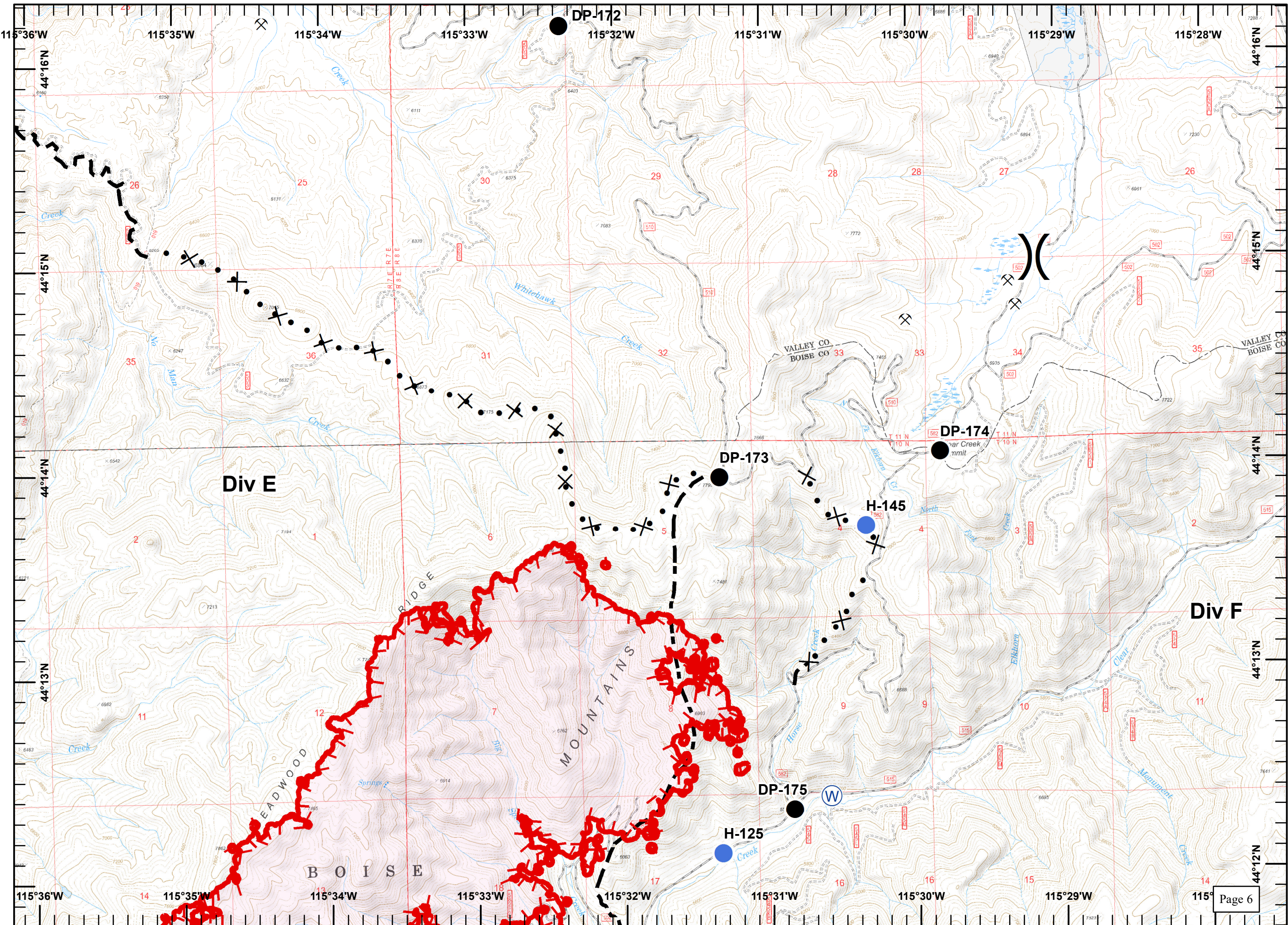
- Drop Point
- Helispot
- () Division Break
- Uncontrolled Fire Edge
- Proposed Dozer Line
- Planned Fire Line



Pioneer Fire
ID-BOF-000539
8/30/16

Legend

-  Drop Point
-  Helispot
-  Water Source
-  Division Break
-  Mine
-  Uncontrolled Fire Edge
-  Proposed Dozer Line
-  Planned Fire Line



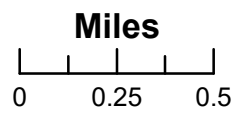
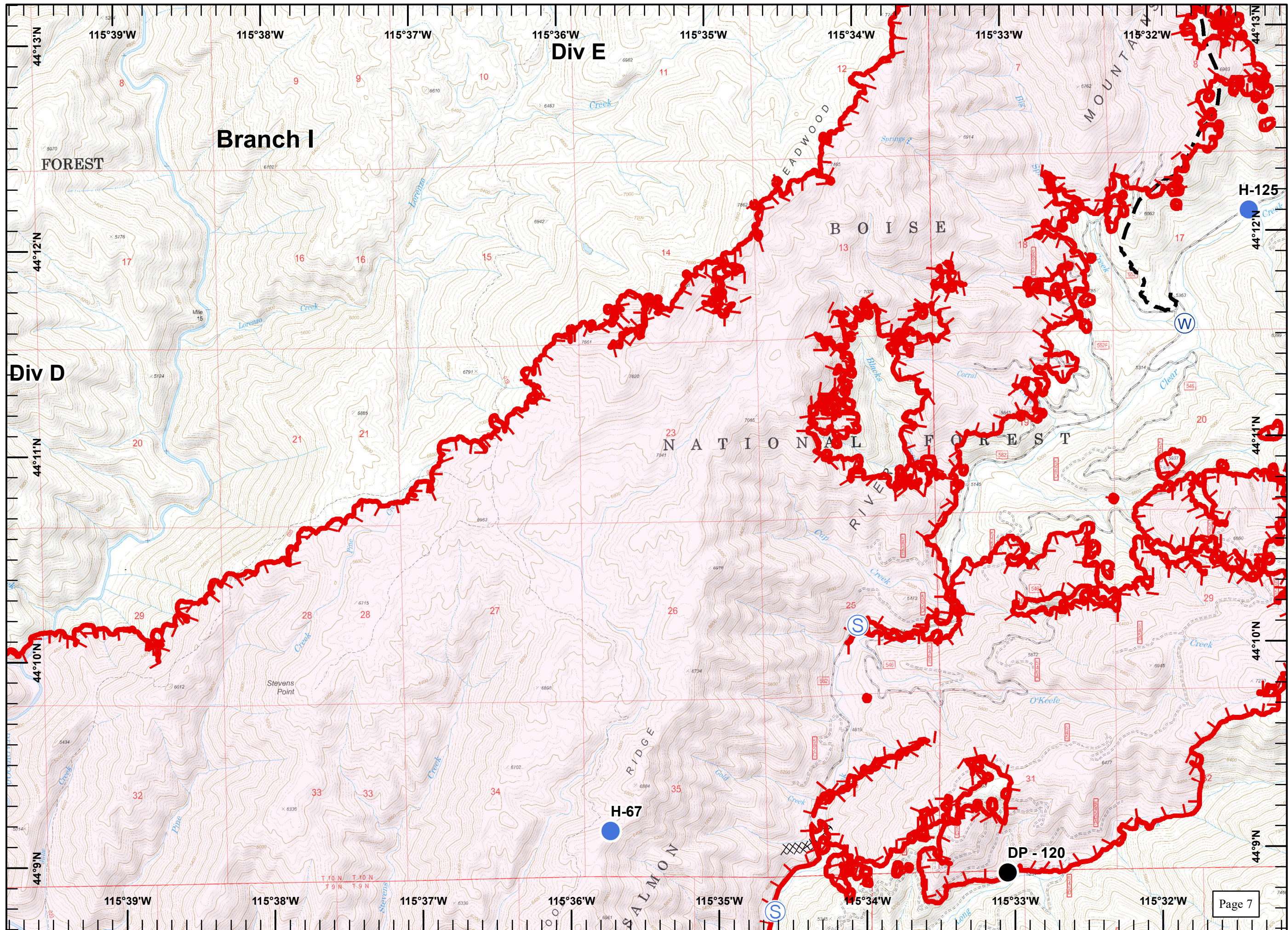
Great Basin
 August 29, 2016
 2155



Pioneer Fire
ID-BOF-000539
8/30/16








Legend

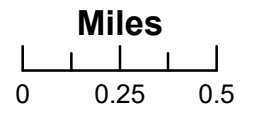
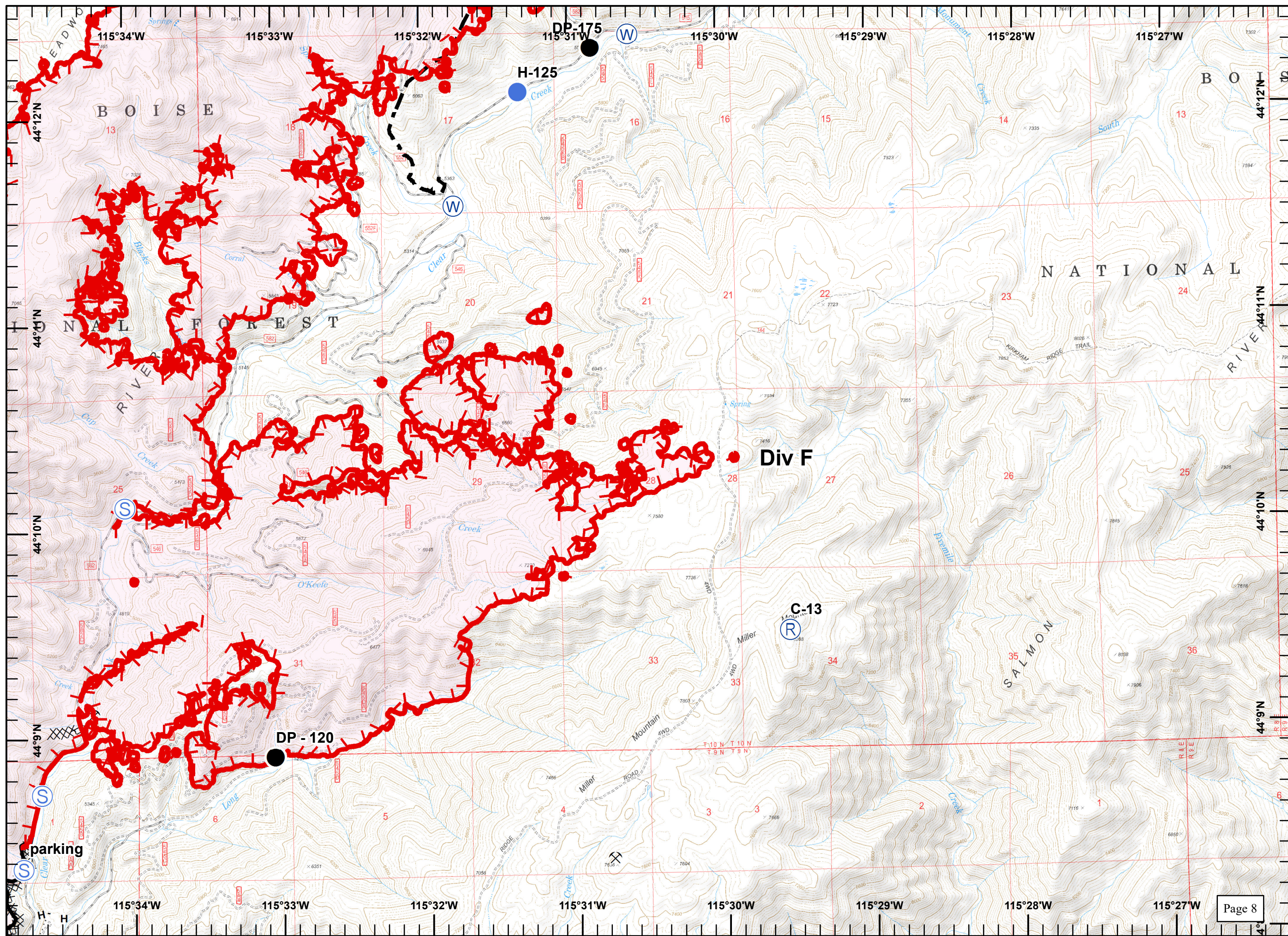
- Drop Point
- Helispot
- Ⓢ Staging Area
- Ⓜ Water Source
- ⚡ Mine
- └─ Uncontrolled Fire Edge
- ⊗ Completed Dozer Line
- ▬ Planned Fire Line



Pioneer Fire
ID-BOF-000539
8/30/16

















Legend

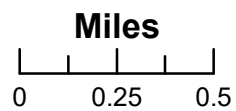
-  Drop Point
-  Helispot
-  Repeater
-  Staging Area
-  Water Source
-  Mine
-  Uncontrolled Fire Edge
-  Completed Line
-  Completed Dozer Line
-  Hand Line
-  Planned Fire Line



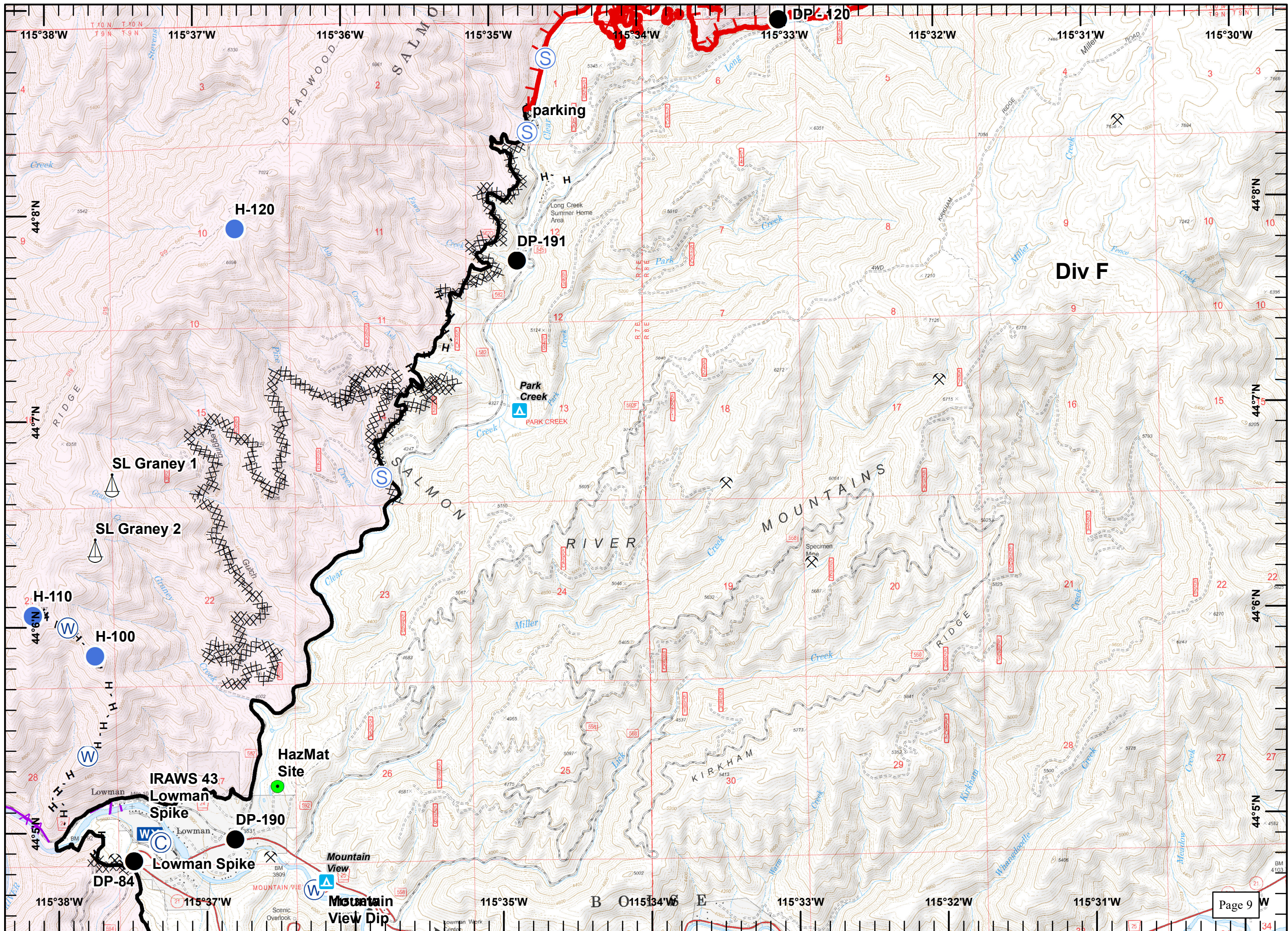
Pioneer Fire
ID-BOF-000539
8/30/16

Legend

-  Camp
-  Drop Point
-  Helispot
-  Highlighted Feature
-  Mobile Weather Unit
-  Sling Site
-  Staging Area
-  Water Source
-  Mine
- Sites**
-  Campground
-  Uncontrolled Fire Edge
-  Completed Line
-  Completed Dozer Line
-  Hand Line
-  Plow Line
-  Aerial Hazard



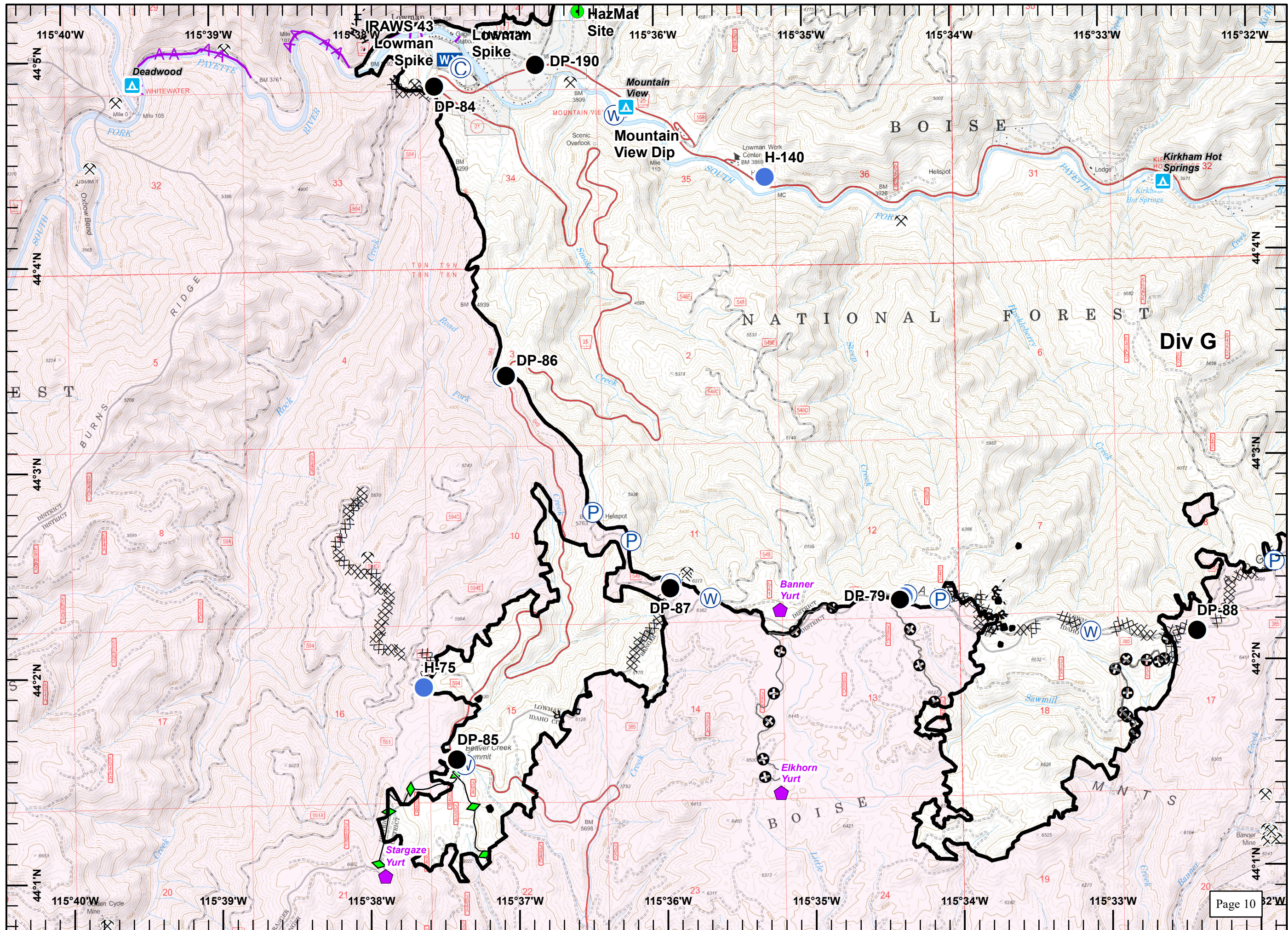
Great Basin
 August 29, 2016
 2156



Pioneer Fire
ID-BOF-000539
8/30/16

Legend

- Camp
- Drop Point
- Helispot
- Highlighted Feature
- Mobile Weather Unit
- Pump
- Water Source
- Yurt
- Mine
- Sites**
- Campground
- Completed Line
- Road as Completed Line
- Completed Dozer Line
- Hand Line
- Plow Line
- Aerial Hazard
- Other



Miles

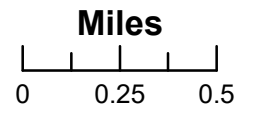
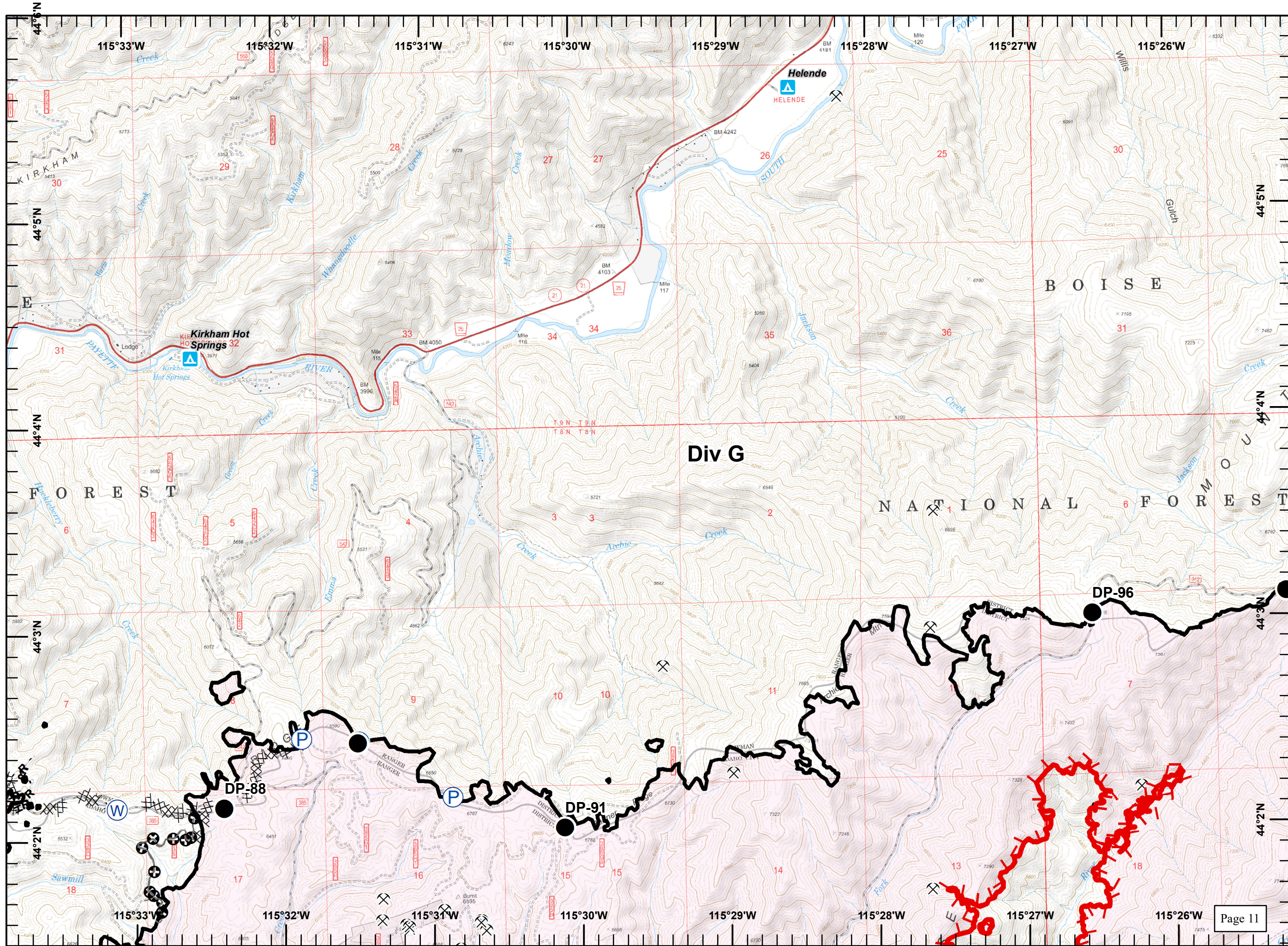
0 0.25 0.5

Great Basin
 August 29, 2016
 2157

Pioneer Fire
ID-BOF-000539
8/30/16















Legend

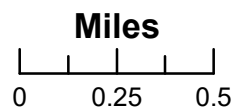
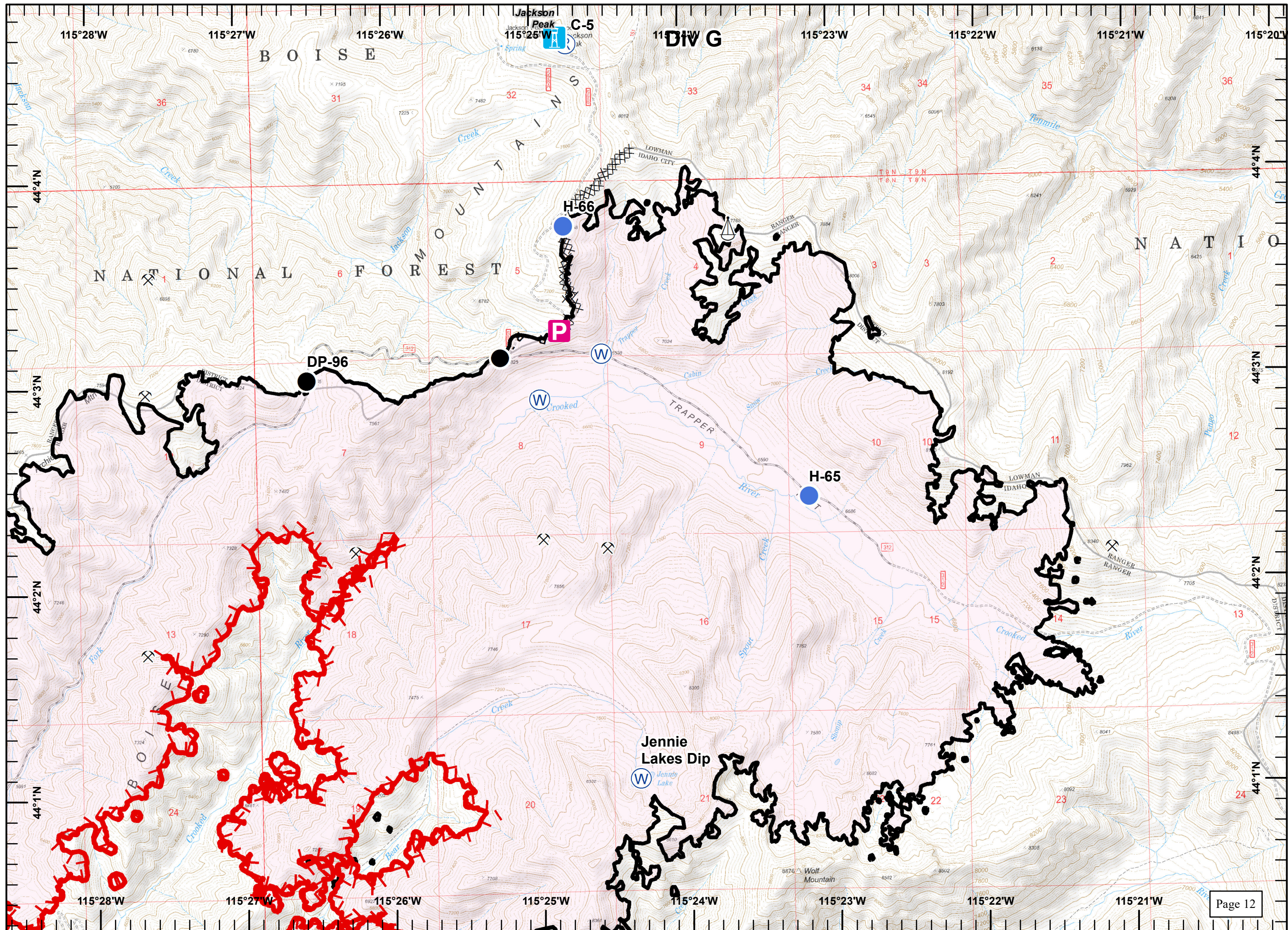
- Drop Point
- Ⓟ Pump
- Ⓜ Water Source
- ⓧ Mine
- Sites**
- Ⓜ Campground
- ▬ Uncontrolled Fire Edge
- ▬ Completed Line
- R Road as Completed Line
- ⓧ Completed Dozer Line
- H Hand Line
- ⊕ Other



Pioneer Fire
ID-BOF-000539
8/30/16





Legend

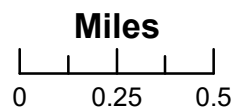
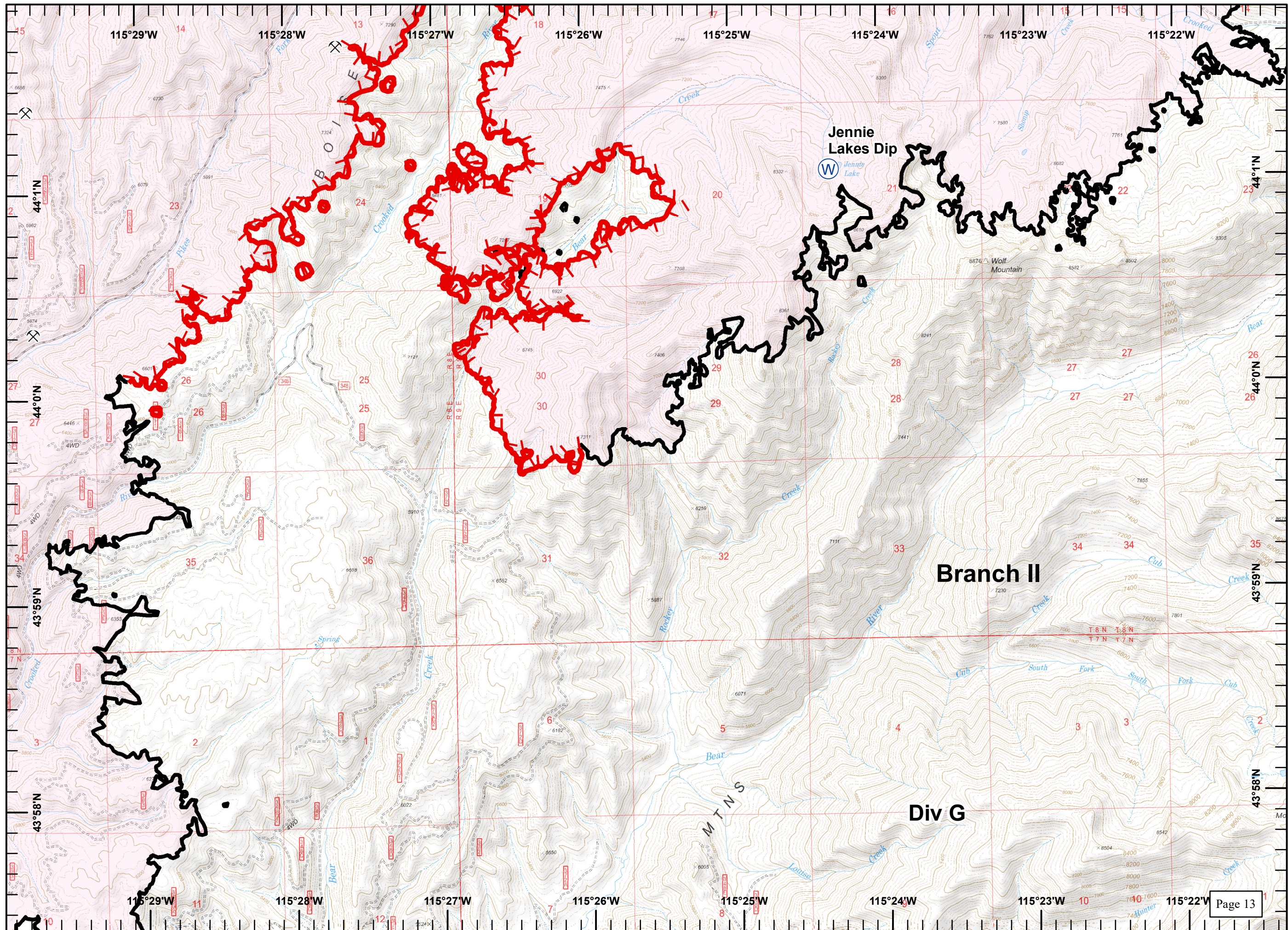
-  Drop Point
-  Helispot
-  Highlighted Feature
-  Pump
-  Repeater
-  Sling Site
-  Water Source
-  Lookout
-  Mine
- Sites**
-  Structure
-  Uncontrolled Fire Edge
-  Completed Line
-  Road as Completed Line
-  Completed Dozer Line



Pioneer Fire
ID-BOF-000539
8/30/16

Legend

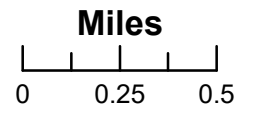
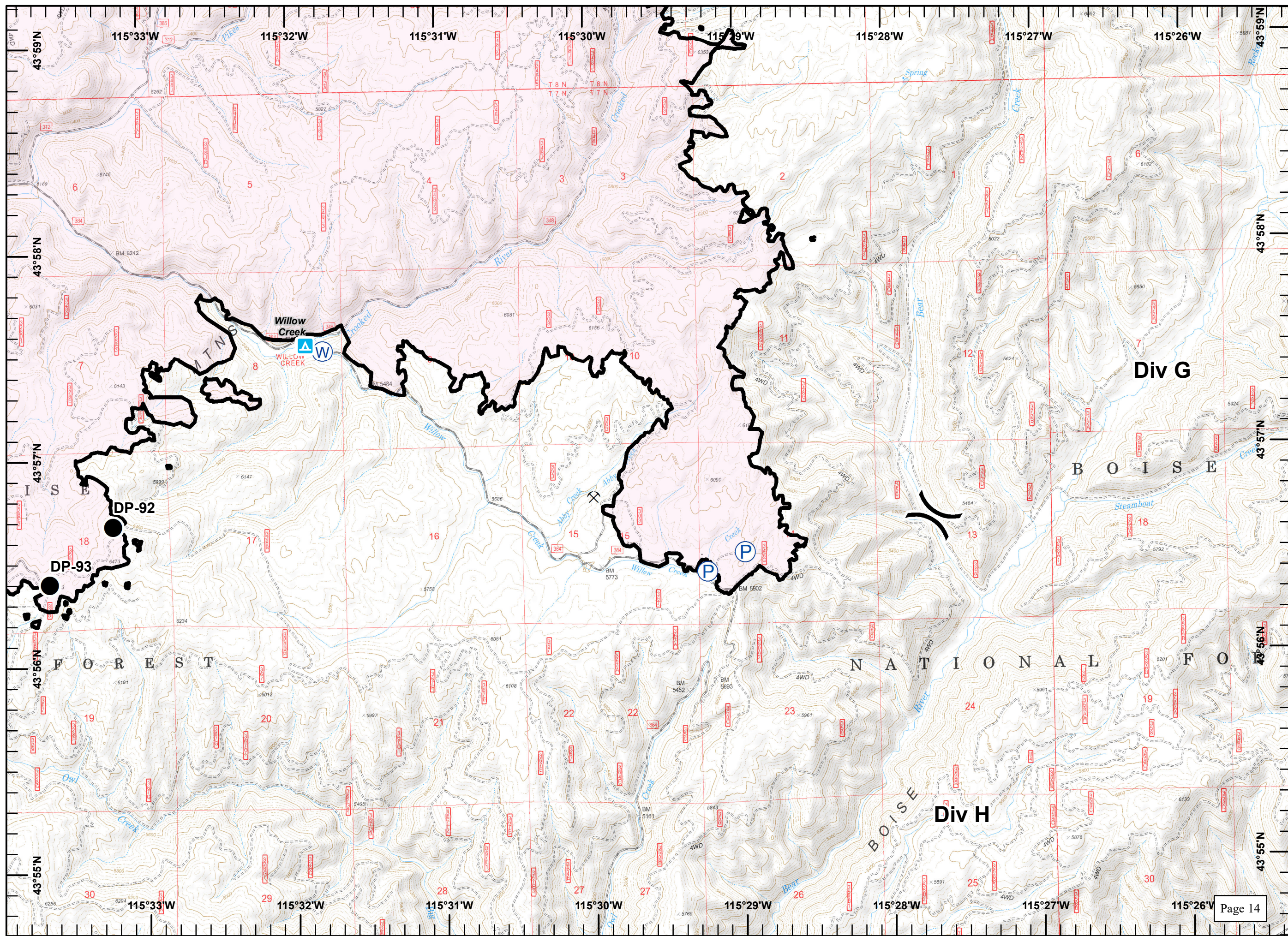
-  Water Source
-  Mine
-  Uncontrolled Fire Edge
-  Completed Line



Pioneer Fire
ID-BOF-000539
8/30/16

Legend

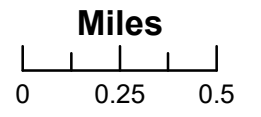
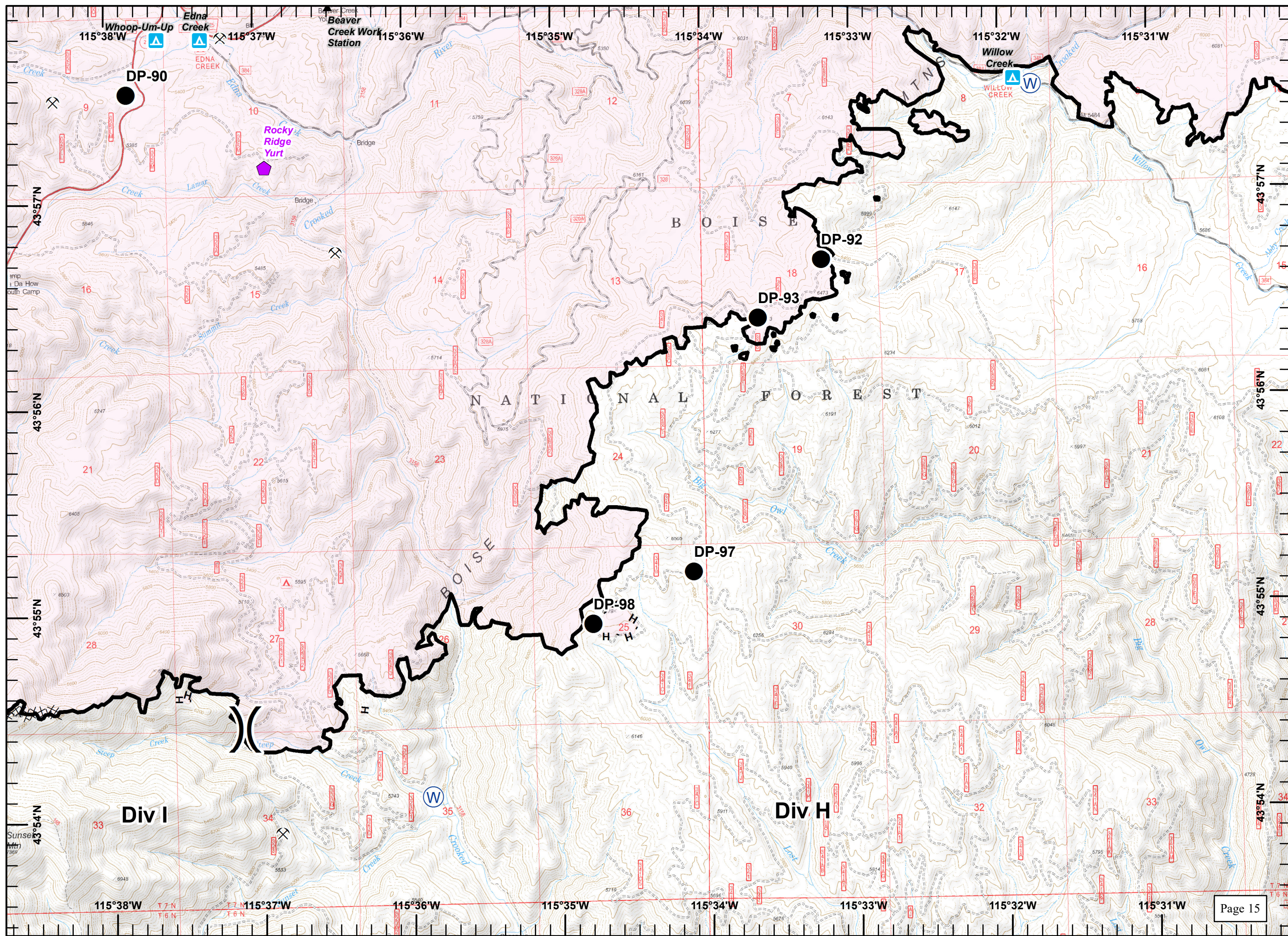
- Drop Point
- Highlighted Feature
- P Pump
- W Water Source
- () Division Break
- X Mine
- Sites
- ▲ Campground
- Completed Line



Pioneer Fire
ID-BOF-000539
8/30/16














Legend

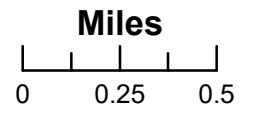
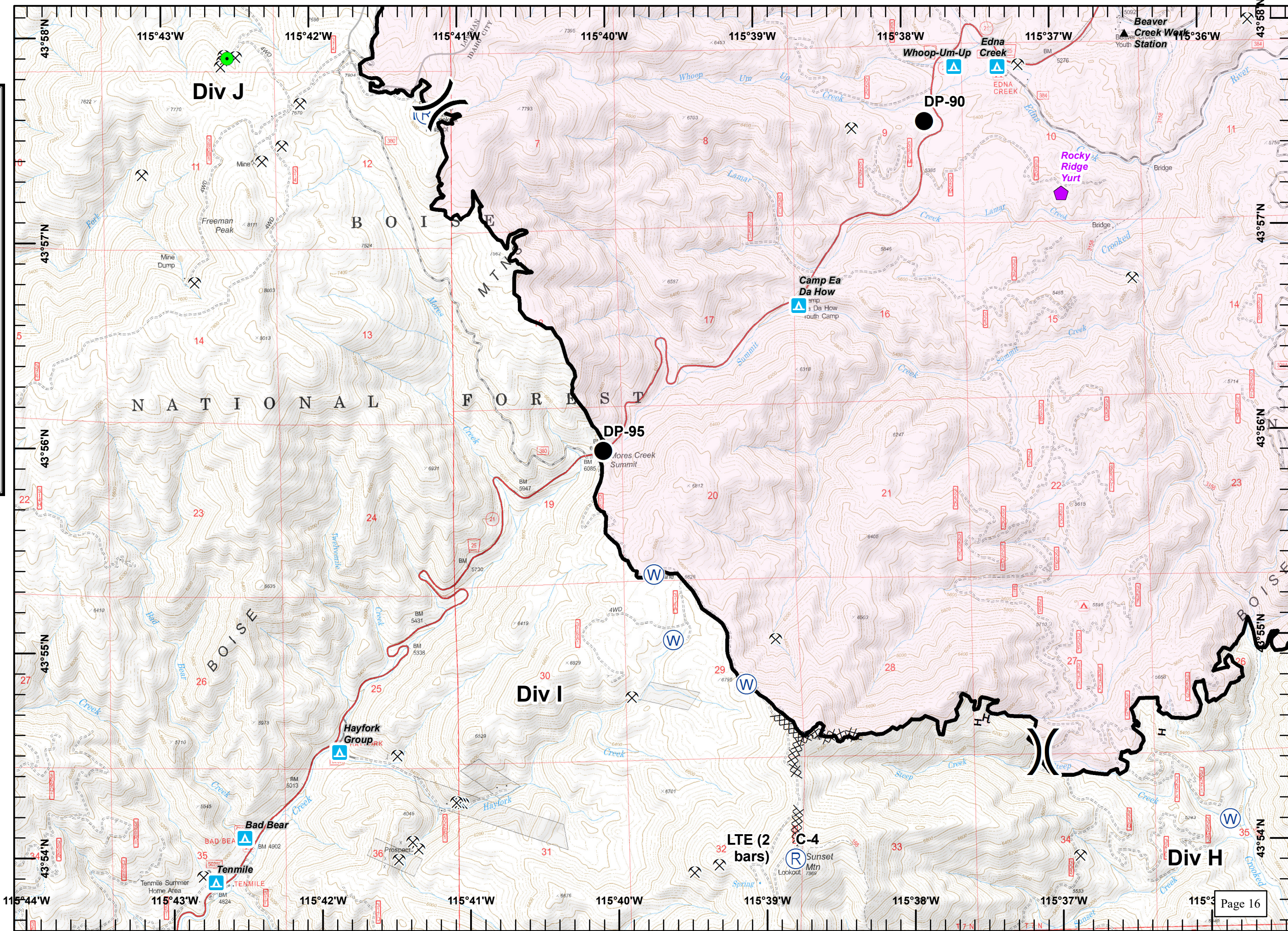
- Drop Point
- Ⓡ Repeater
- Ⓜ Water Source
- ⌋ Division Break
- ◆ Yurt
- ⌘ Mine
- ▲ Sites
- ▲ Campground
- ▲ Structure
- Completed Line
- ⌘ Completed Dozer Line
- H Hand Line



Pioneer Fire
ID-BOF-000539
8/30/16

Legend















-  Drop Point
-  Highlighted Feature
-  Mobile Weather Unit
-  Repeater
-  Water Source
-  Division Break
-  Yurt
-  Mine
- Sites**
-  Campground
-  Structure
-  Completed Line
-  Completed Dozer Line
-  Hand Line

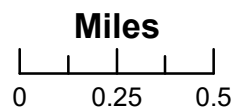
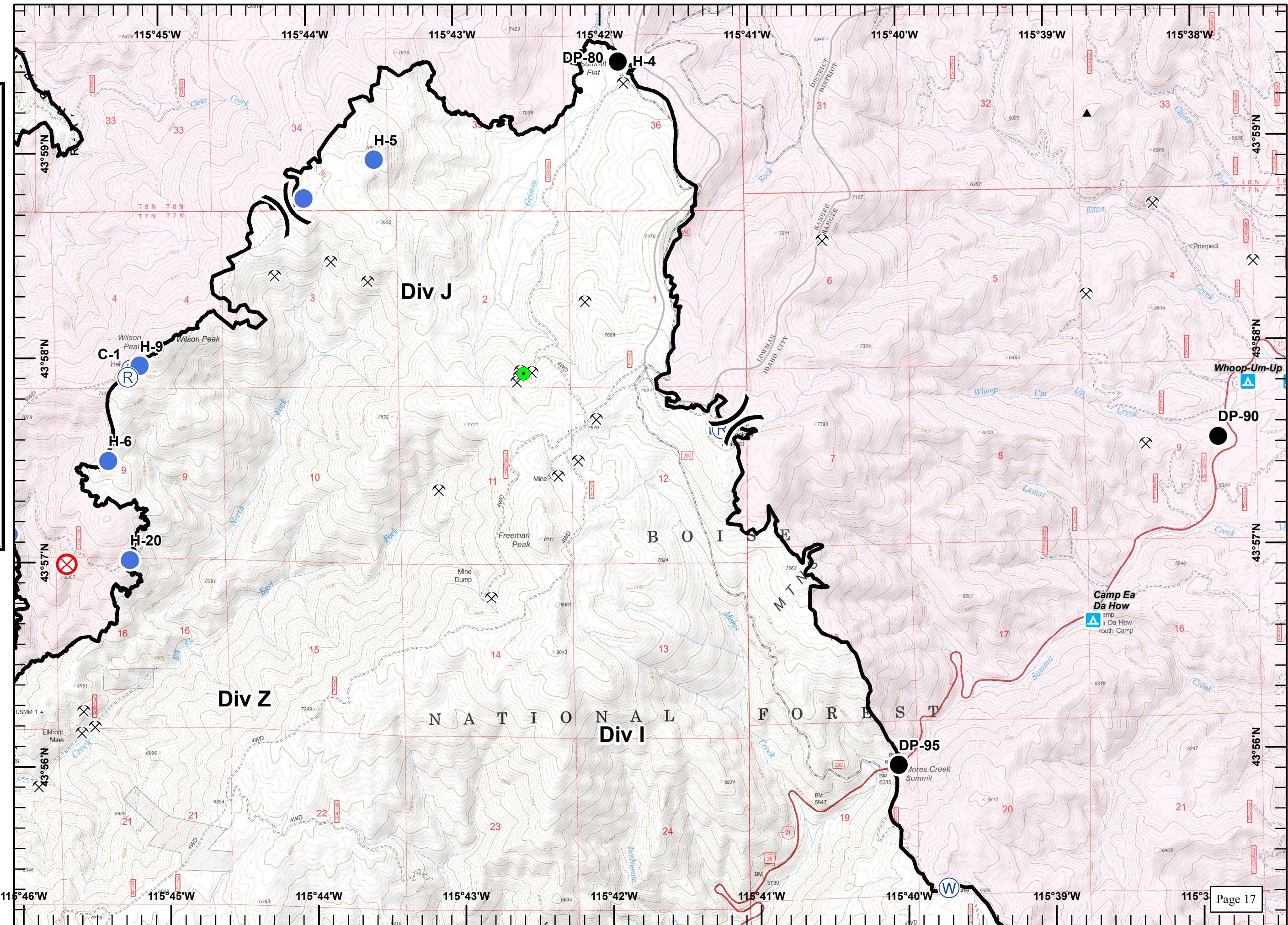


Great Basin
 August 29, 2016
 2200

Pioneer Fire
ID-BOF-000539
8/30/16

Legend












-  Drop Point
-  Fire Origin
-  Helispot
-  Highlighted Feature
-  Mobile Weather Unit
-  Repeater
-  Water Source
-  Division Break
-  Mine
- Sites**
-  Campground
-  Structure
-  Completed Line
-  Road as Completed Line
-  Completed Dozer Line

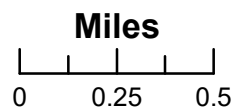
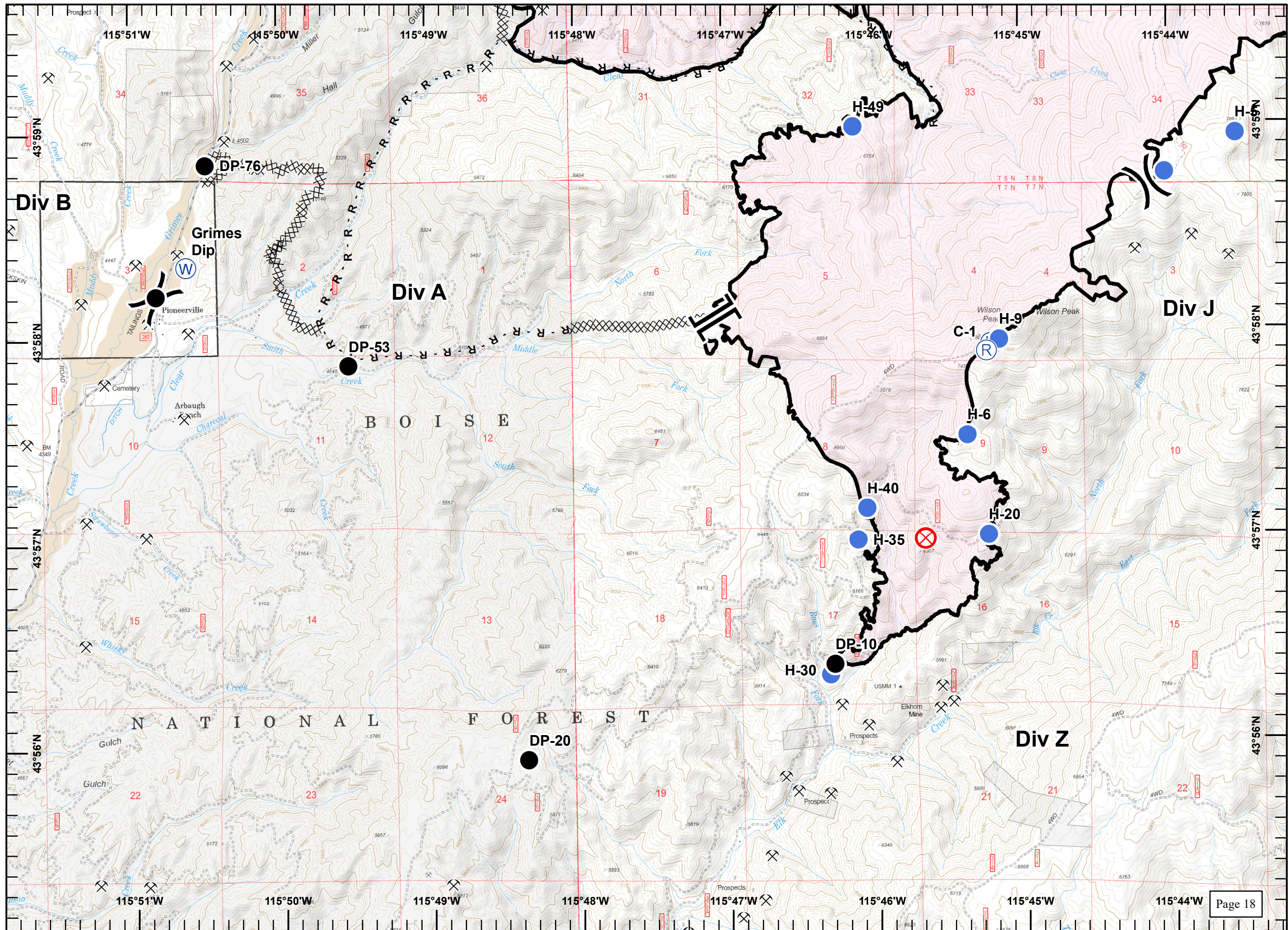


Great Basin
 August 29, 2016
 2201

Pioneer Fire
ID-BOF-000539
8/30/16

Legend

-  Drop Point
-  Fire Origin
-  Helispot
-  Repeater
-  Water Source
-  Division Break
-  Branch Break
-  Mine
-  Completed Line
-  Road as Completed Line
-  Completed Dozer Line



Great Basin
 August 29, 2016
 2202

