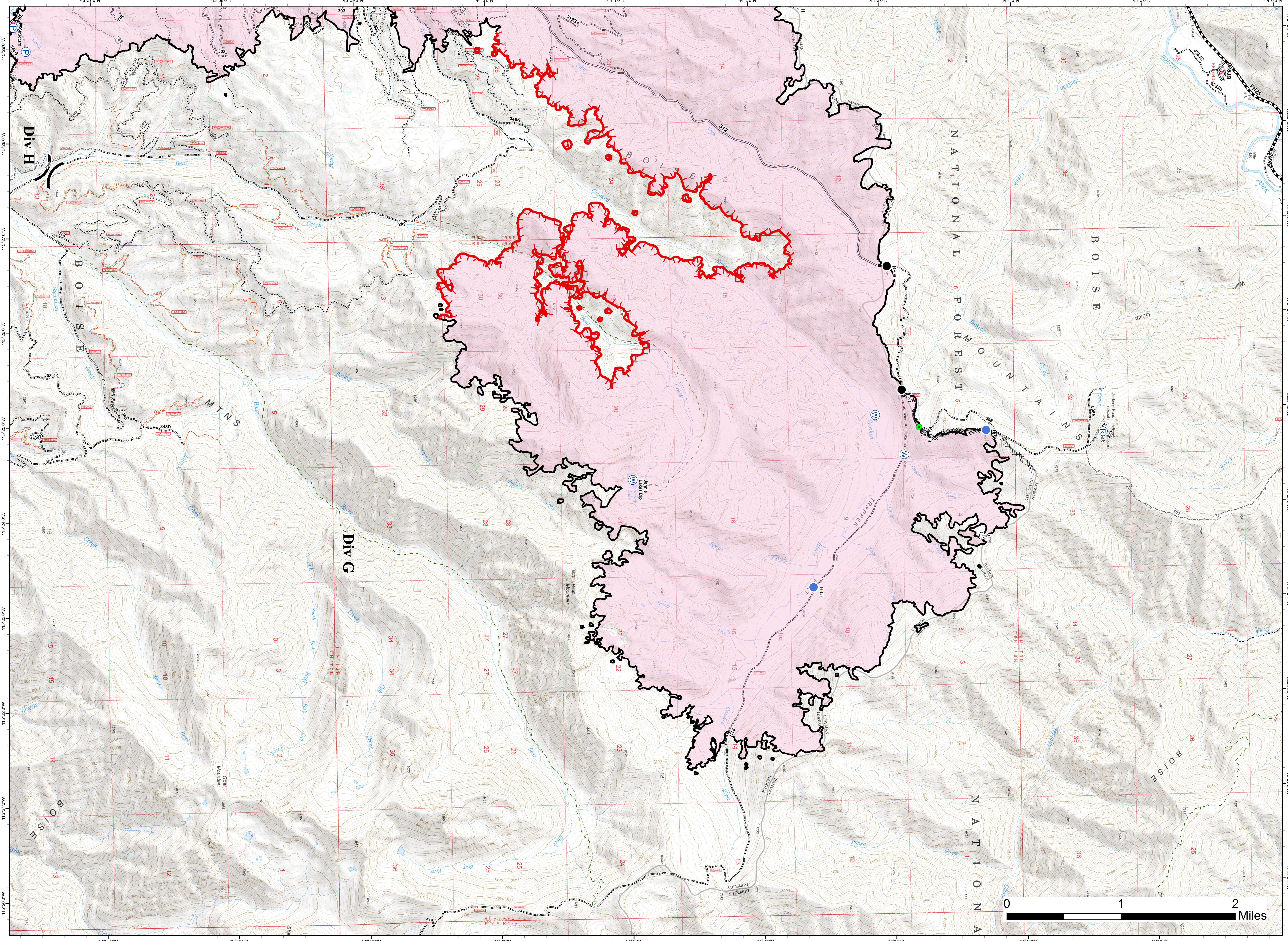

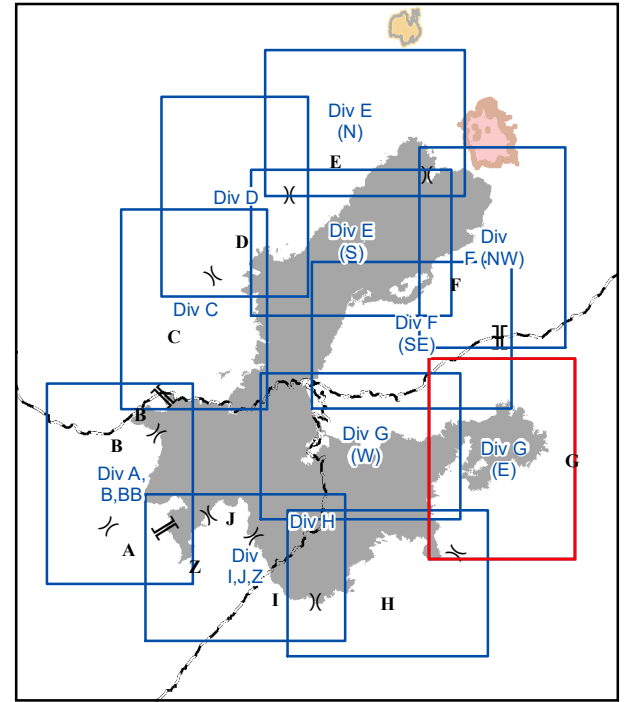


Pioneer Fire
 ID-BOF-000539
 Div G (E)
 08/31/2016
 140,780 Acres

- Legend**
- Drop Point
 - Helispot
 - Geo Feature
 - Ⓟ Pump
 - Ⓡ Repeater
 - ⚙ Sling Site
 - Ⓜ Water Source
 -) Division Break
 - ⌌ Branch Break
 - Uncontrolled Fire Edge
 - Completed Line
 - R - R Road as Completed Line
 - ⊘ Completed Dozer Line
 - H - H Hand Line
 - Fire Polygon
 - ⚡ Highway
 - All Vehicle Roads
 - ==== High Clearance Roads
 - ⋯ Closed Road
 - - - Decommissioned Road
 - - - Motorized Trail
 - - - Non-Motorized Trail



0 1 2 Miles