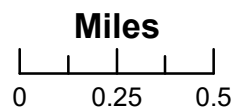
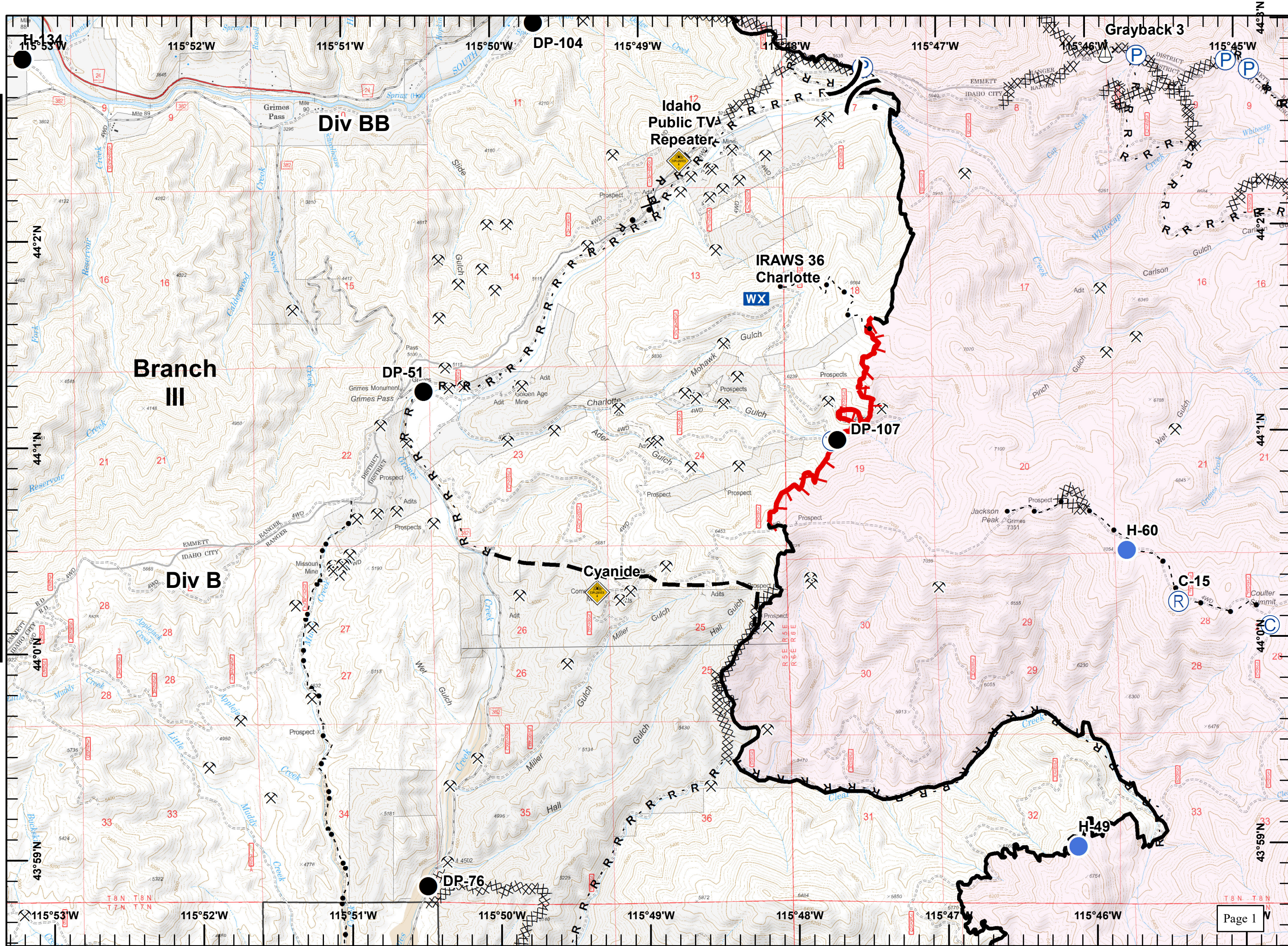


**Pioneer Fire  
ID-BOF-000539  
8/31/16**

- Legend**
- Drop Point
  - Helispot
  - WX Mobile Weather Unit
  - P Pump
  - R Repeater
  - ⚓ Sling Site
  - W Water Source
  - ⚠ Hazard
  - ) Division Break
  - ⊗ Mine
  - ▬ Uncontrolled Fire Edge
  - ▬ Completed Line
  - R Road as Completed Line
  - ⊗ Completed Dozer Line
  - H Hand Line
  - ⊗ Proposed Dozer Line
  - ▬ Planned Fire Line
  - Highlighted Feature



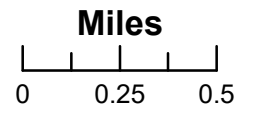
Great Basin  
August 30, 2016  
2117



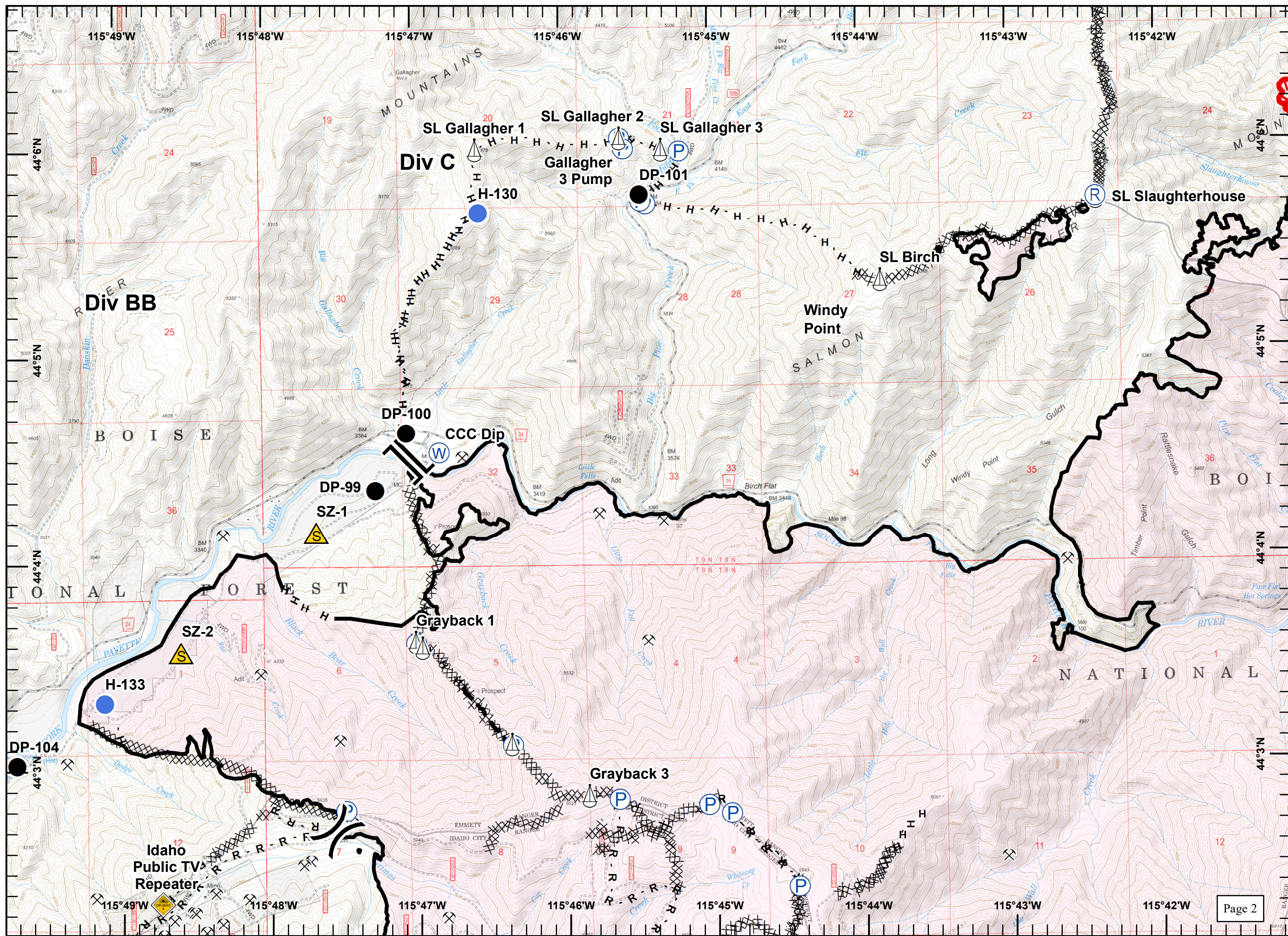
**Pioneer Fire**  
**ID-BOF-000539**  
**8/31/16**

**Legend**

- Drop Point
- Helispot
- (P) Pump
- (R) Repeater
- ▲ Safety Zone
- ⚓ Sling Site
- (W) Water Source
- ⚠ Hazard
- ) Division Break
- || Branch Break
- ⊗ Mine
- ▬ Uncontrolled Fire Edge
- ▬ Completed Line
- R Road as Completed Line
- ⊗ Completed Dozer Line
- H Hand Line
- ▬ Planned Fire Line



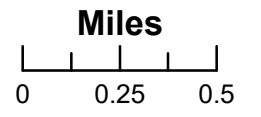
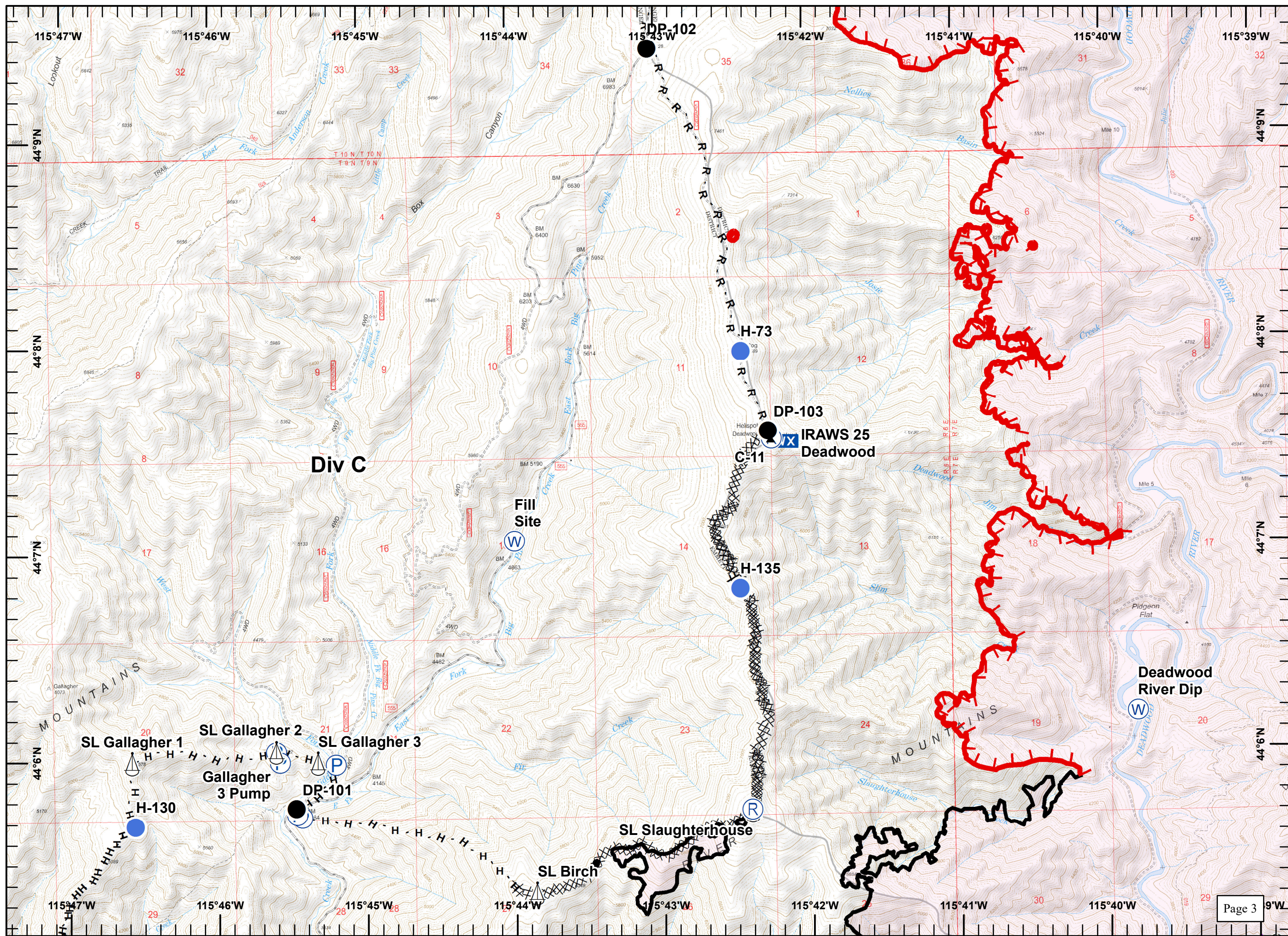
Great Basin  
 August 30, 2016  
 2118



**Pioneer Fire**  
**ID-BOF-000539**  
**8/31/16**

**Legend**

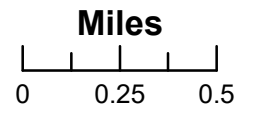
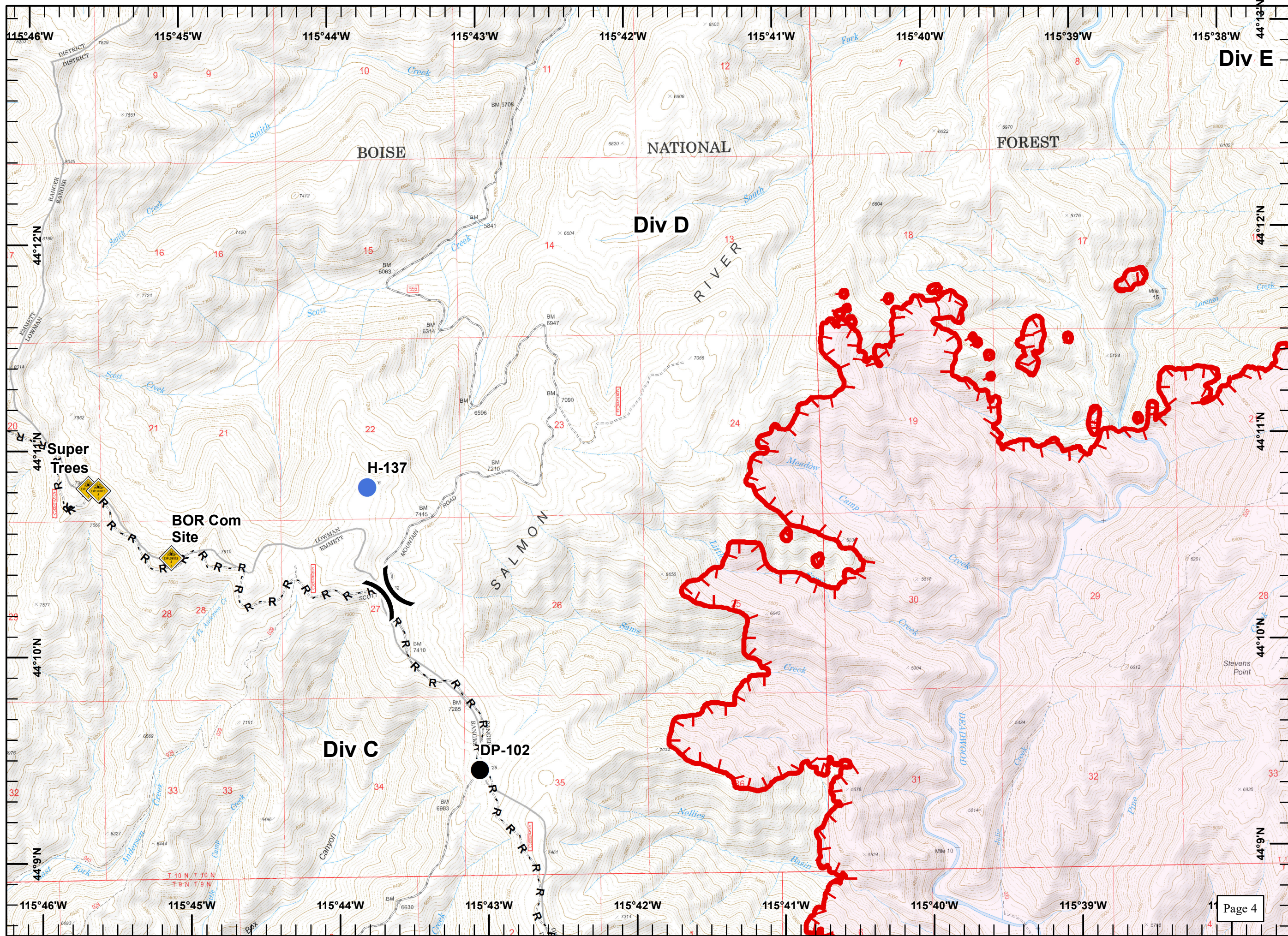
- Drop Point
- Helispot
- WX Mobile Weather Unit
- P Pump
- R Repeater
- ⚡ Sling Site
- W Water Source
- ⊗ Mine
- Sites**
- ▲ Structure
- ▬ Uncontrolled Fire Edge
- ▬ Completed Line
- R Road as Completed Line
- XX Completed Dozer Line
- H Hand Line



**Pioneer Fire  
ID-BOF-000539  
8/31/16**

**Legend**

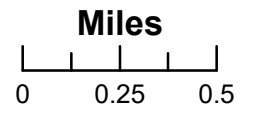
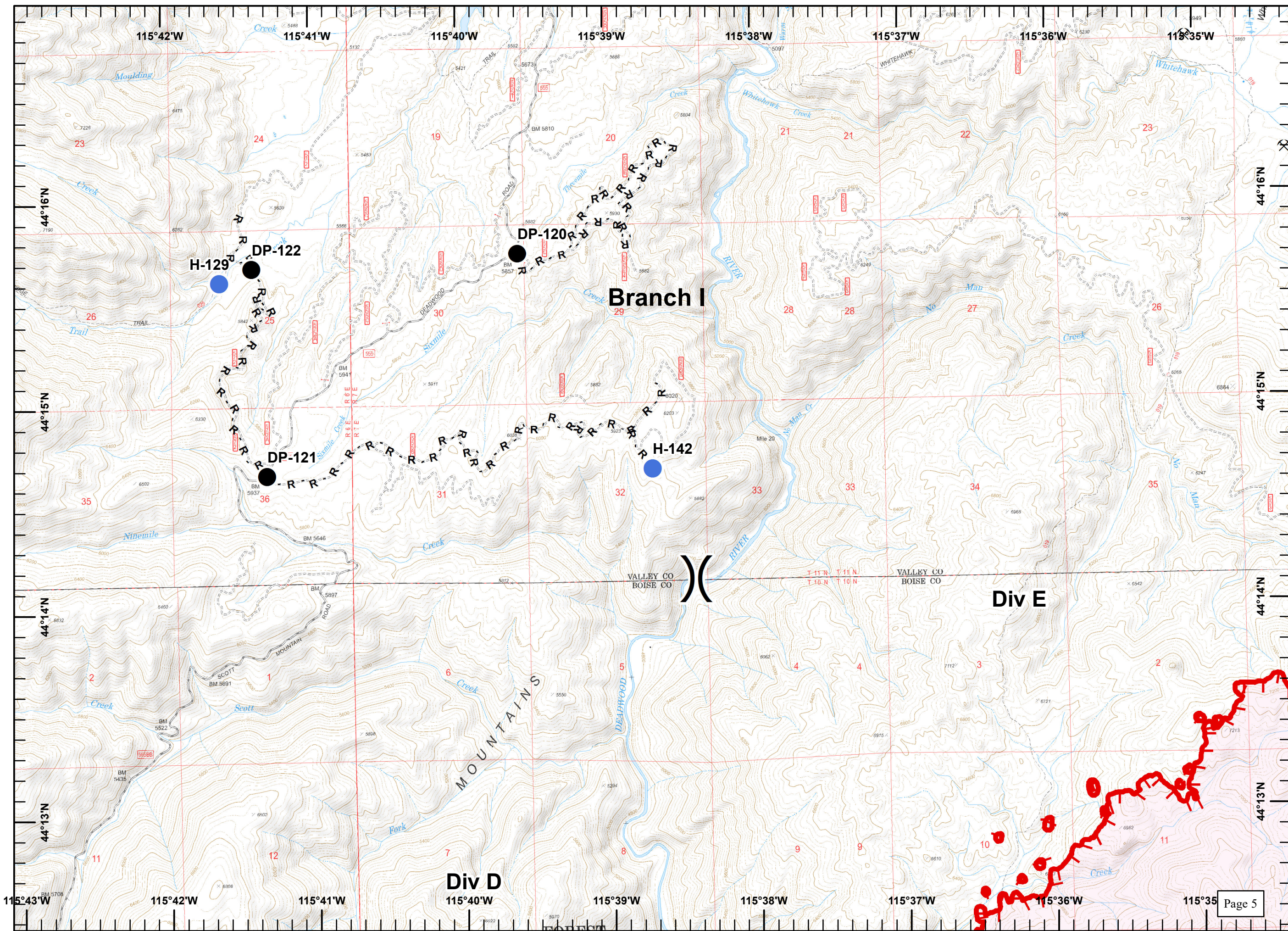
- Drop Point
- Helispot
- ◇ Hazard
- ⎓ Division Break
- ┌ Uncontrolled Fire Edge
- R Road as Completed Line



**Pioneer Fire**  
**ID-BOF-000539**  
**8/31/16**










**Legend**

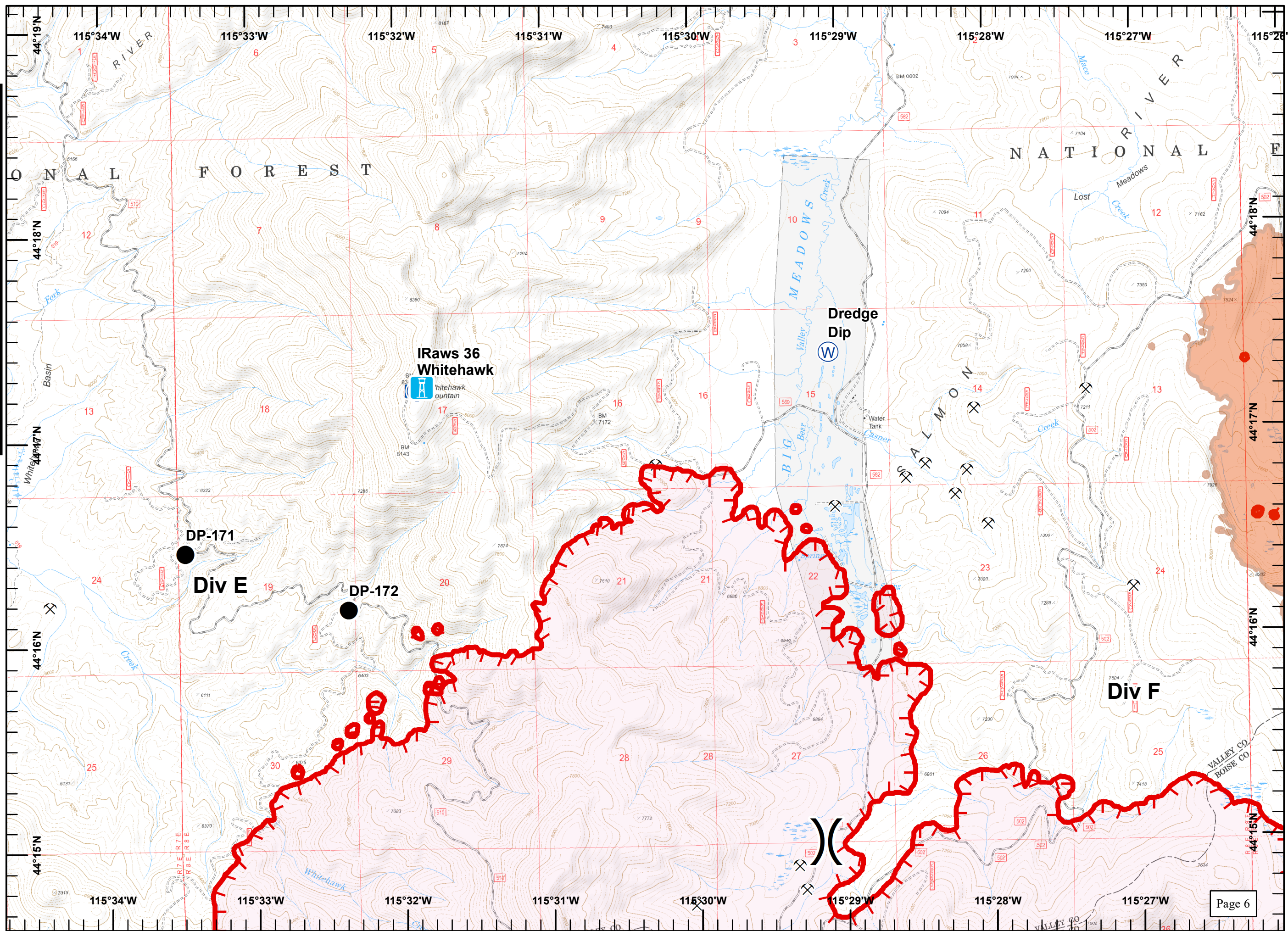
- Drop Point
- Helispot
- )) Division Break
- ⚡ Mine
- ▬ Uncontrolled Fire Edge
- R Road as Completed Line



**Pioneer Fire**  
**ID-BOF-000539**  
**8/31/16**

**Legend**


-  Drop Point
-  Mobile Weather Unit
-  Repeater
-  Water Source
-  Division Break
-  Lookout
-  Mine Sites
-  Structure
-  Uncontrolled Fire Edge



**Miles**

0 0.25 0.5

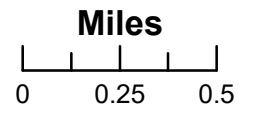
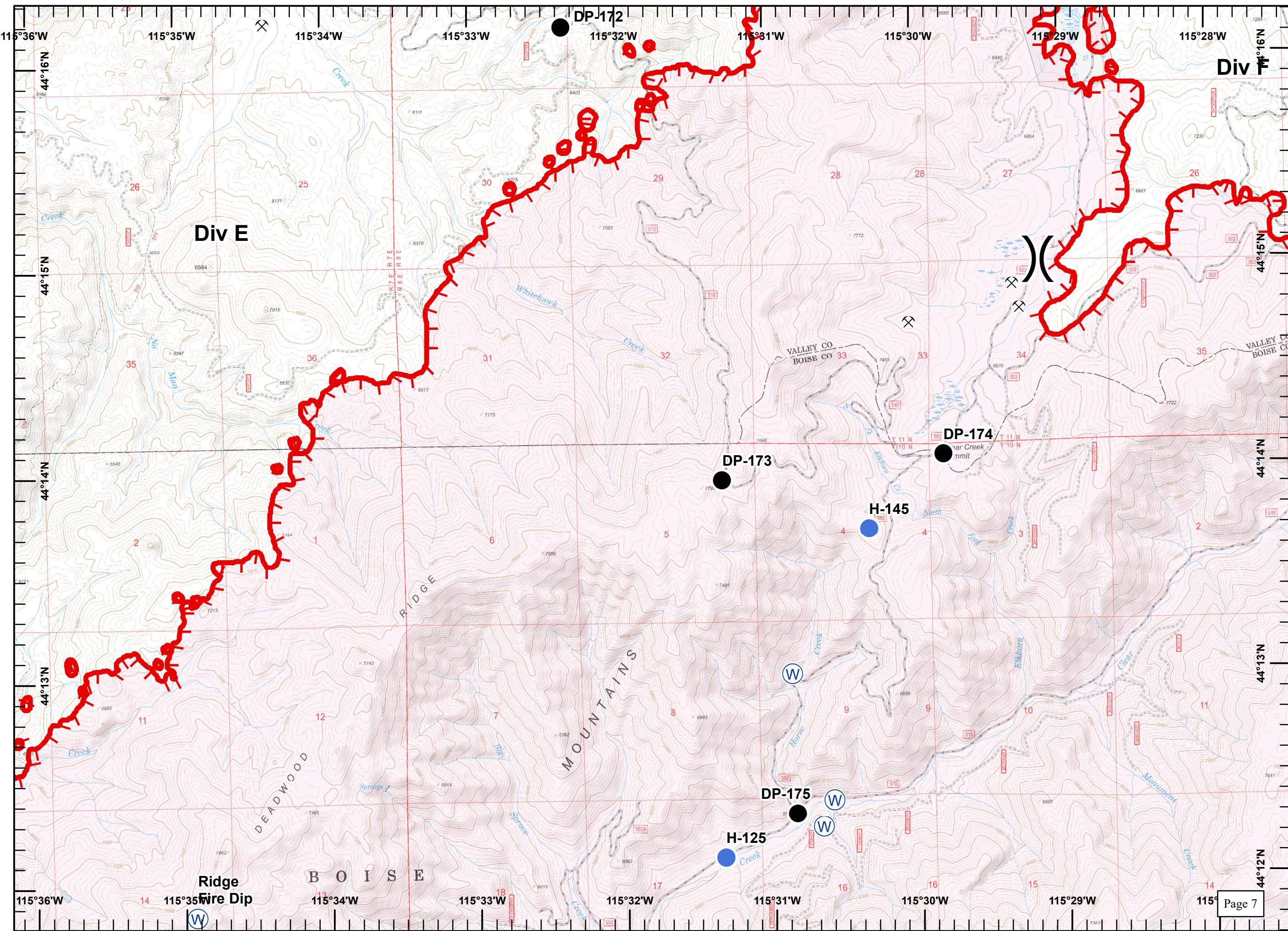
Great Basin  
 August 30, 2016  
 2120



**Pioneer Fire**  
**ID-BOF-000539**  
**8/31/16**

**Legend**

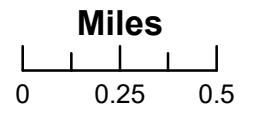
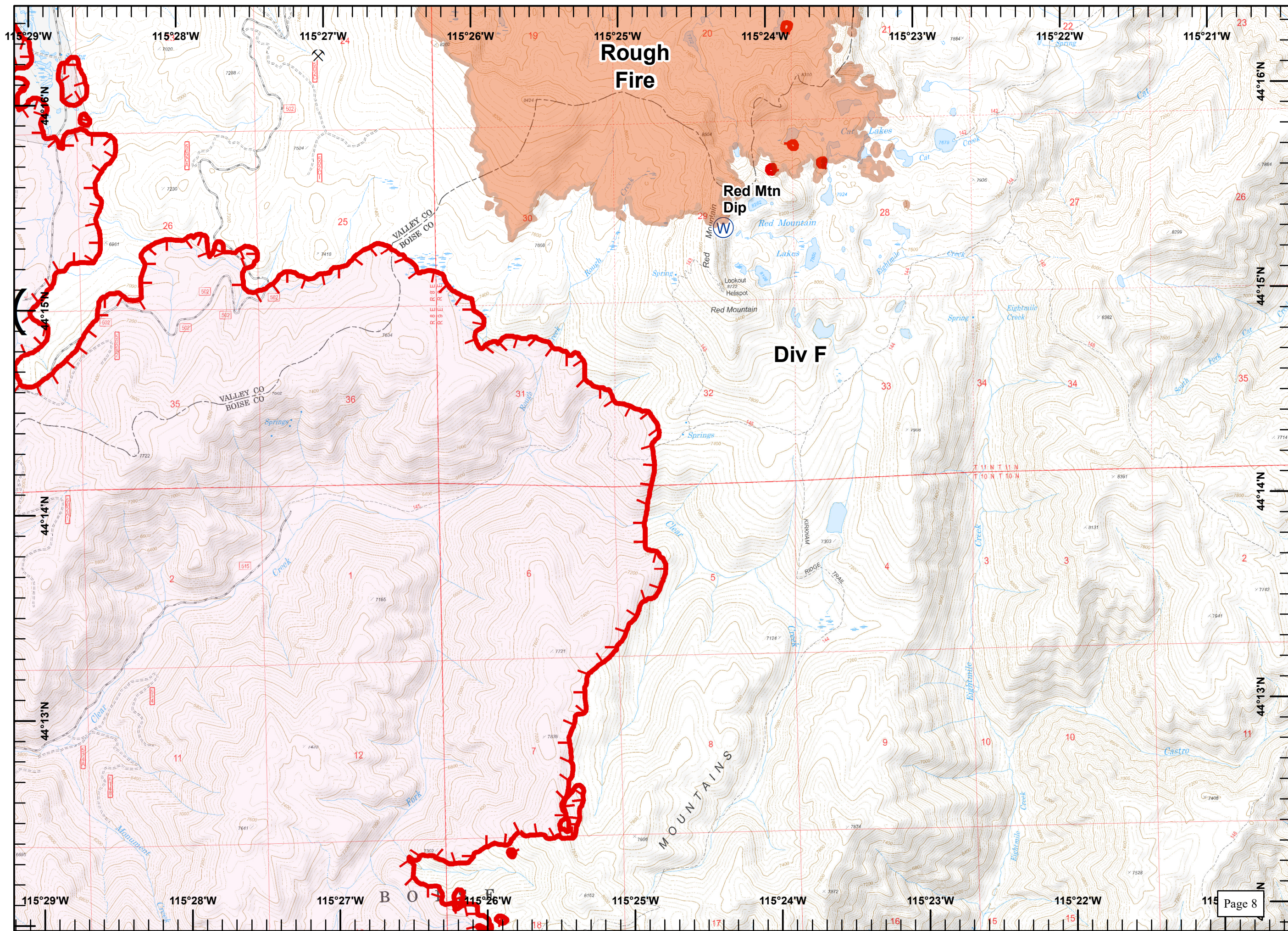
- Drop Point
- Helispot
- W Water Source
- )( Division Break
- ⌵ Mine
- Uncontrolled Fire Edge



**Pioneer Fire**  
ID-BOF-000539  
8/31/16

Legend

- Water Source
- Division Break
- Mine
- Uncontrolled Fire Edge

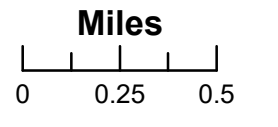
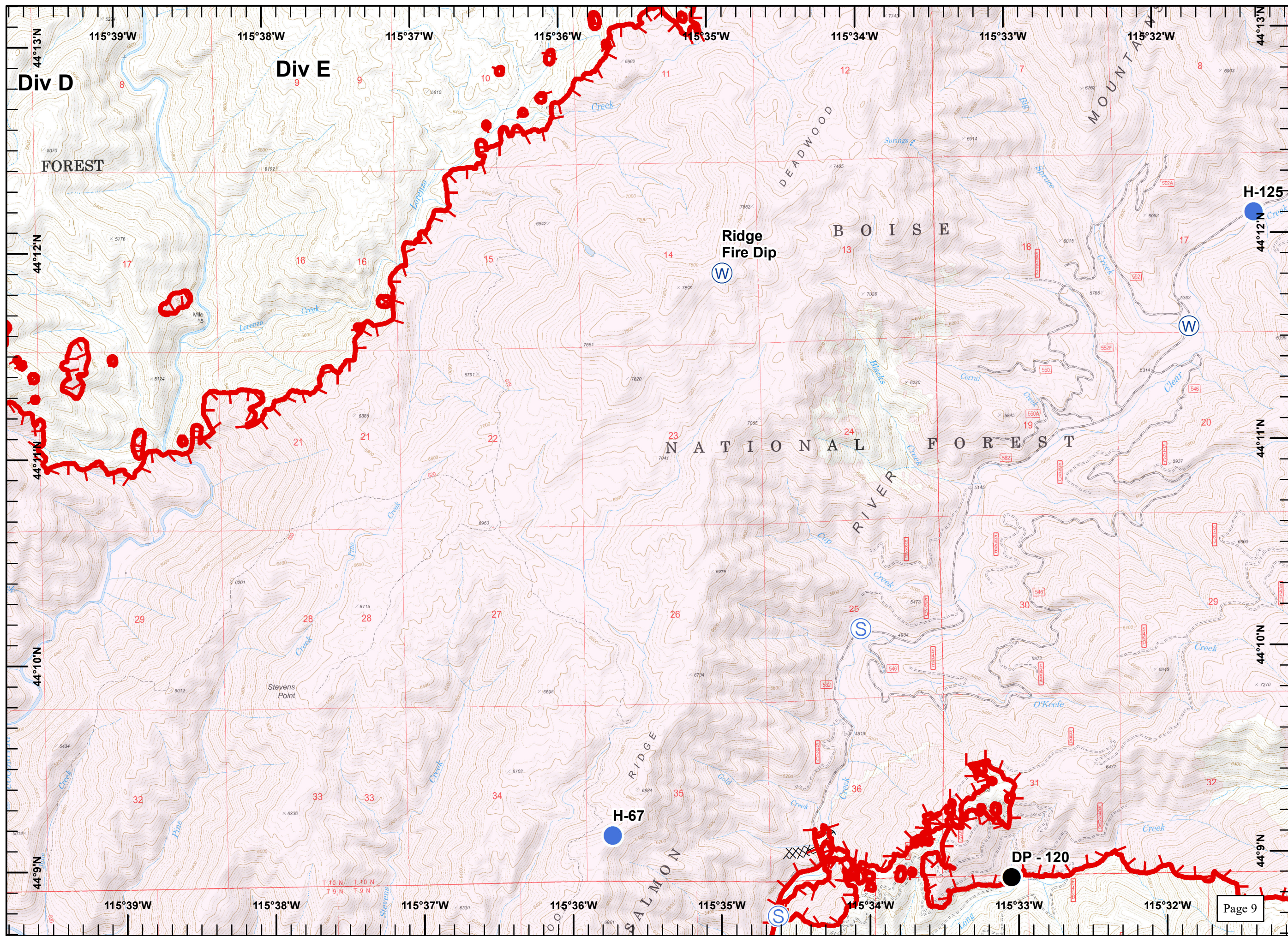




**Pioneer Fire**  
**ID-BOF-000539**  
**8/31/16**







**Legend**

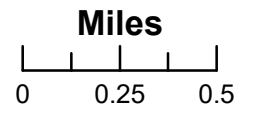
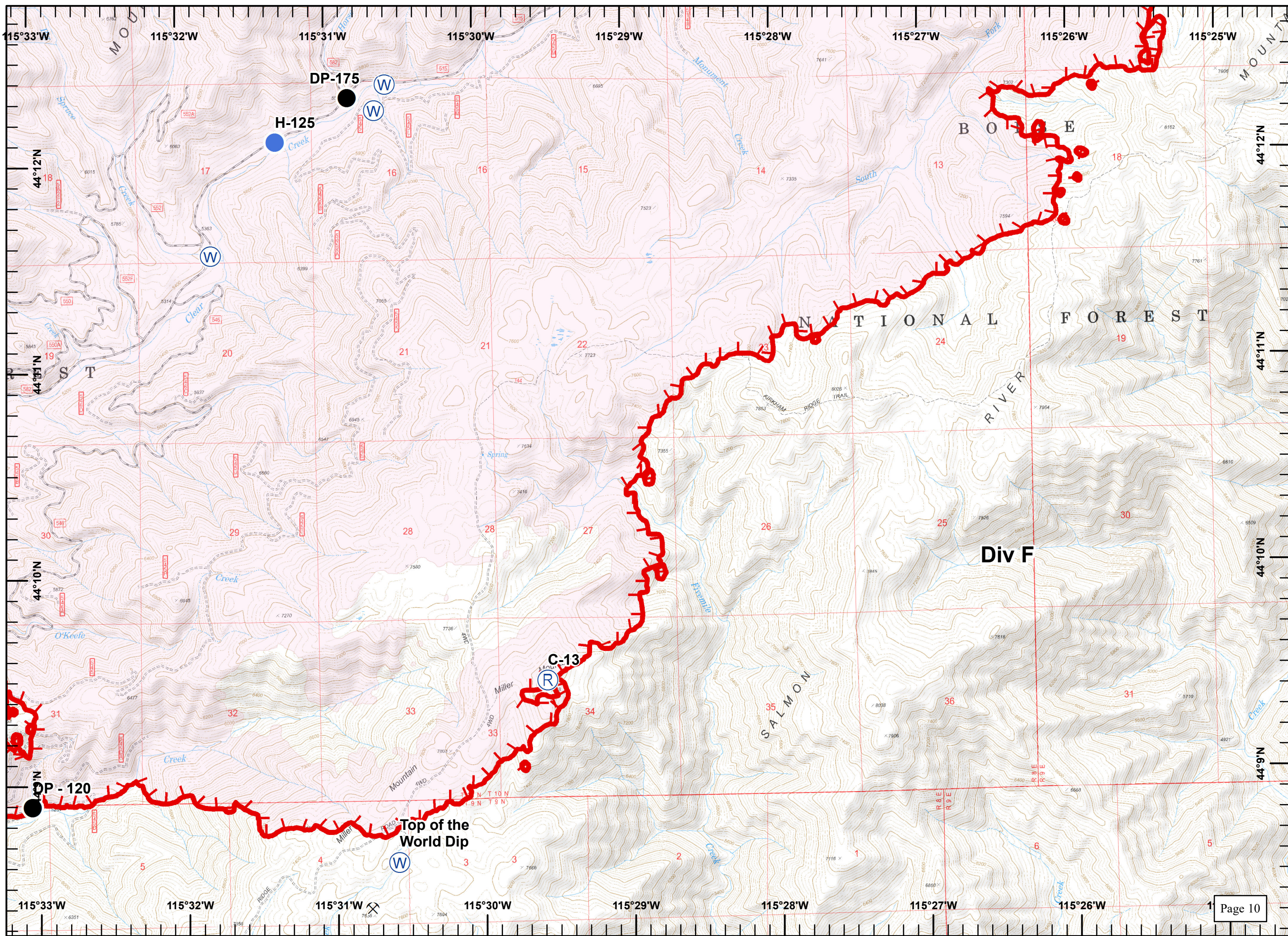
-  Drop Point
-  Helispot
-  Staging Area
-  Water Source
-  Mine
-  Uncontrolled Fire Edge
-  Completed Dozer Line



**Pioneer Fire**  
**ID-BOF-000539**  
**8/31/16**

**Legend**

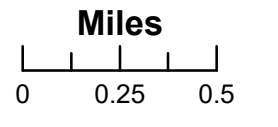
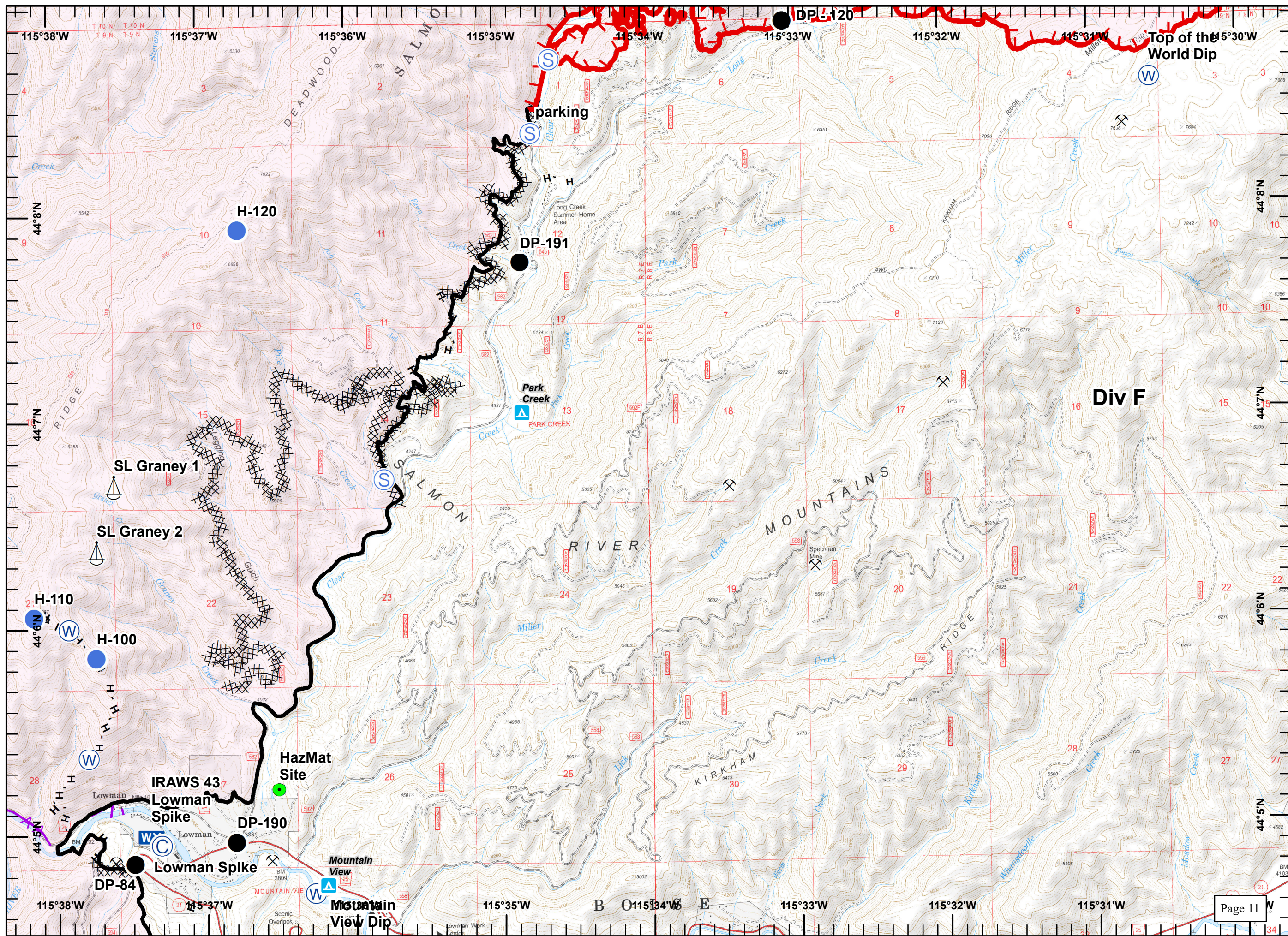
-  Drop Point
-  Helispot
-  Repeater
-  Water Source
-  Mine
-  Uncontrolled Fire Edge



**Pioneer Fire**  
**ID-BOF-000539**  
**8/31/16**

**Legend**

- Camp
- Drop Point
- Helispot
- Highlighted Feature
- Mobile Weather Unit
- Sling Site
- Staging Area
- Water Source
- Mine
- Sites**
- Campground
- Uncontrolled Fire Edge
- Completed Line
- Completed Dozer Line
- Hand Line
- Plow Line
- Aerial Hazard

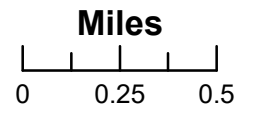
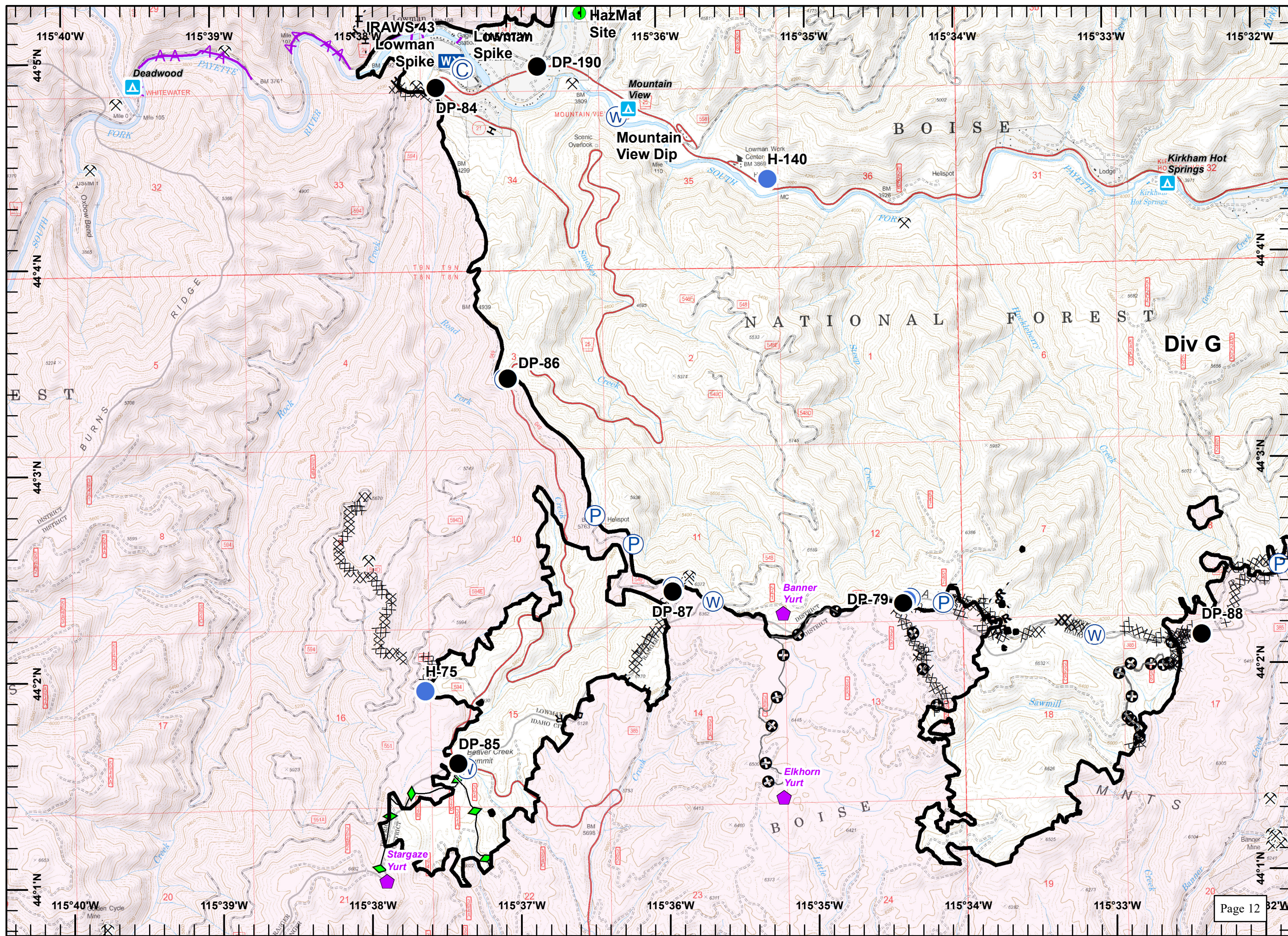


Great Basin  
 August 30, 2016  
 2123

**Pioneer Fire  
ID-BOF-000539  
8/31/16**

**Legend**





- Camp
- Drop Point
- Helispot
- Highlighted Feature
- Mobile Weather Unit
- Pump
- Water Source
- Yurt
- Mine
- Sites**
- Campground
- Completed Line
- Road as Completed Line
- Completed Dozer Line
- Hand Line
- Plow Line
- Aerial Hazard
- Other

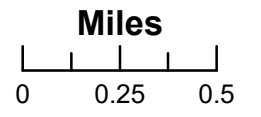
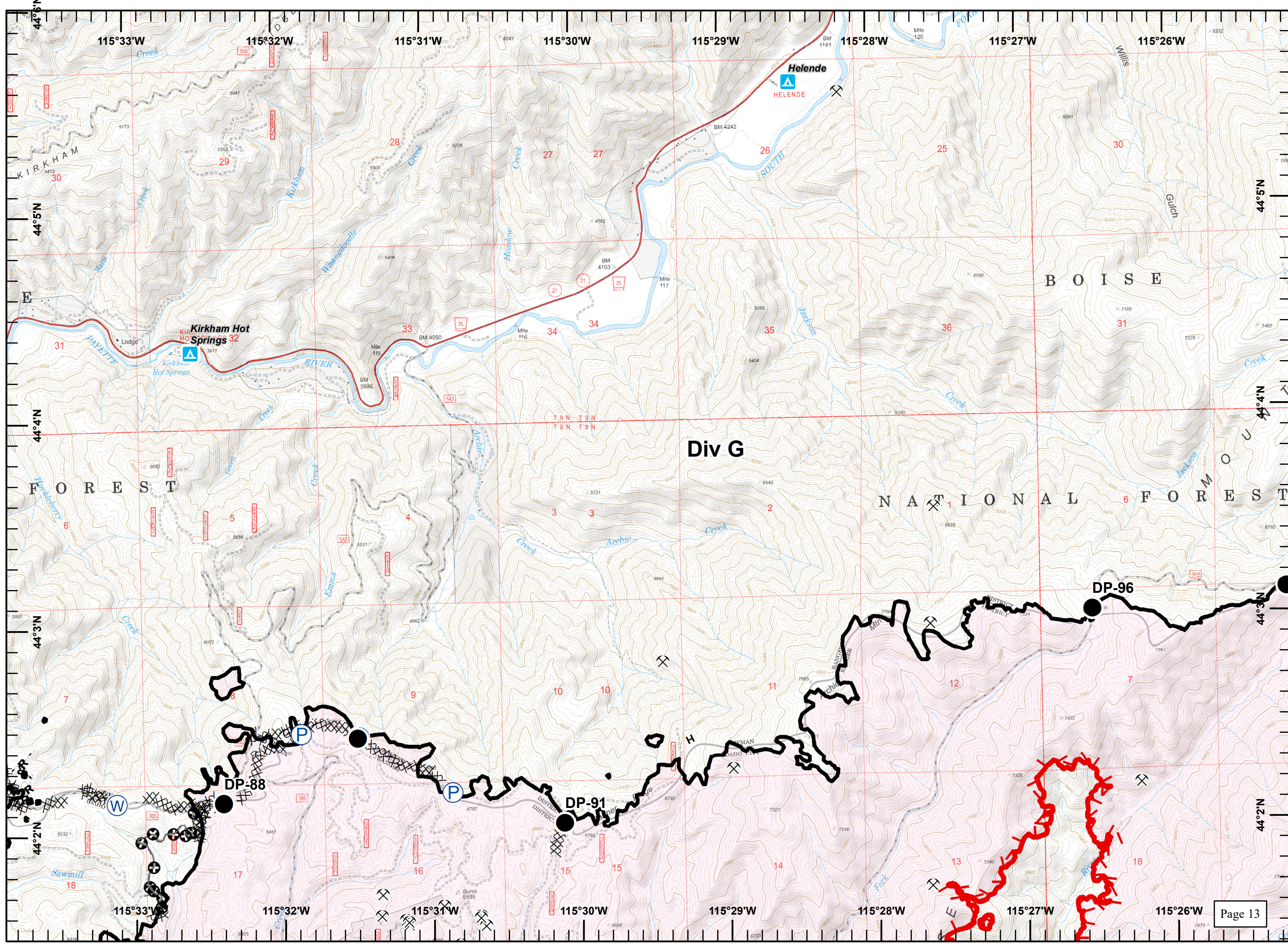


Great Basin  
August 30, 2016  
2124

**Pioneer Fire**  
**ID-BOF-000539**  
**8/31/16**















**Legend**

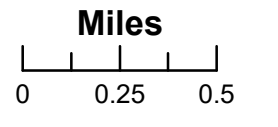
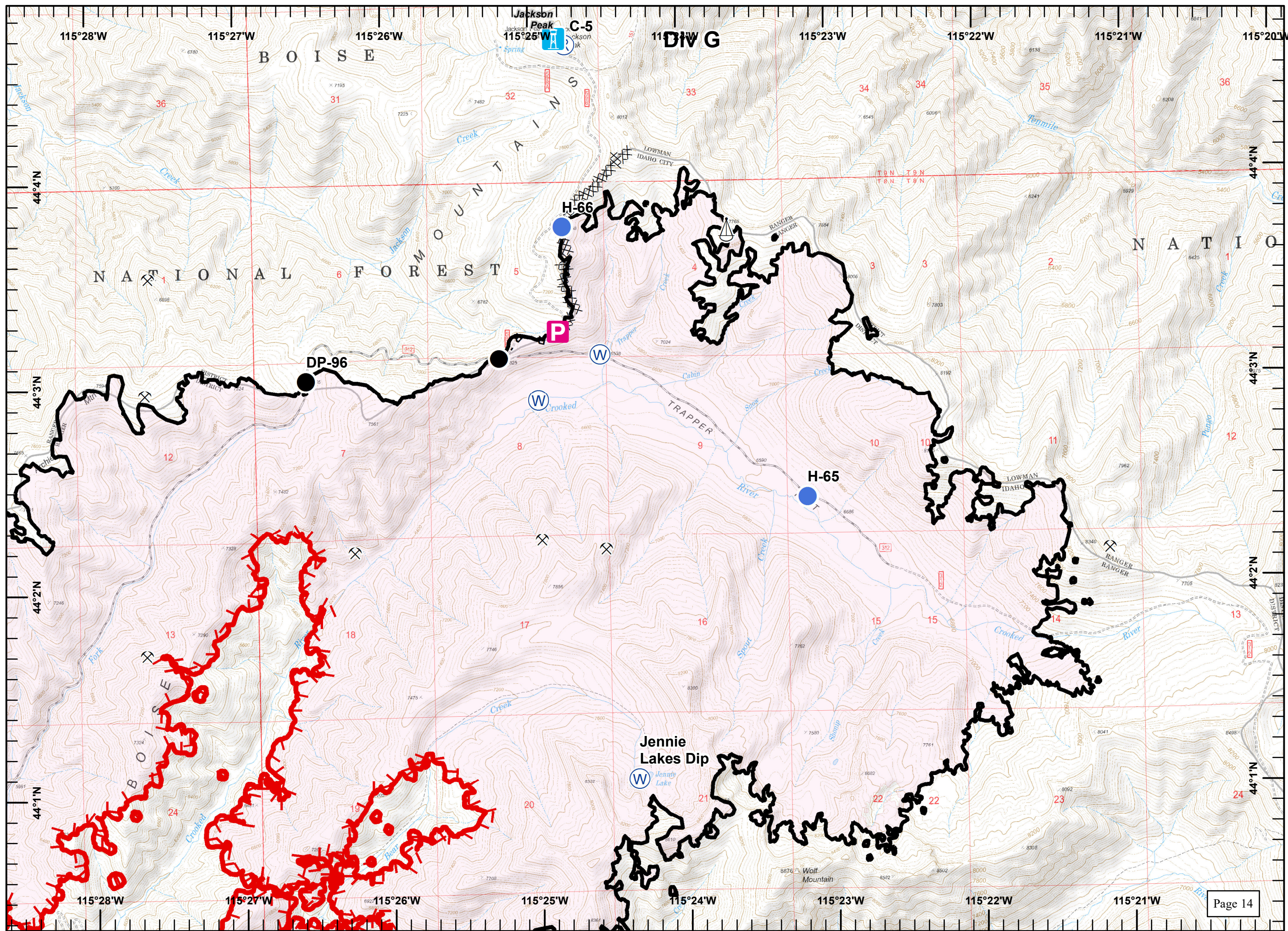
-  Drop Point
-  Pump
-  Water Source
-  Mine
- Sites**
-  Campground
-  Uncontrolled Fire Edge
-  Completed Line
- R Road as Completed Line
-  Completed Dozer Line
- H Hand Line
-  Other



**Pioneer Fire**  
**ID-BOF-000539**  
**8/31/16**

**Legend**

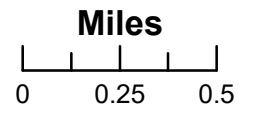
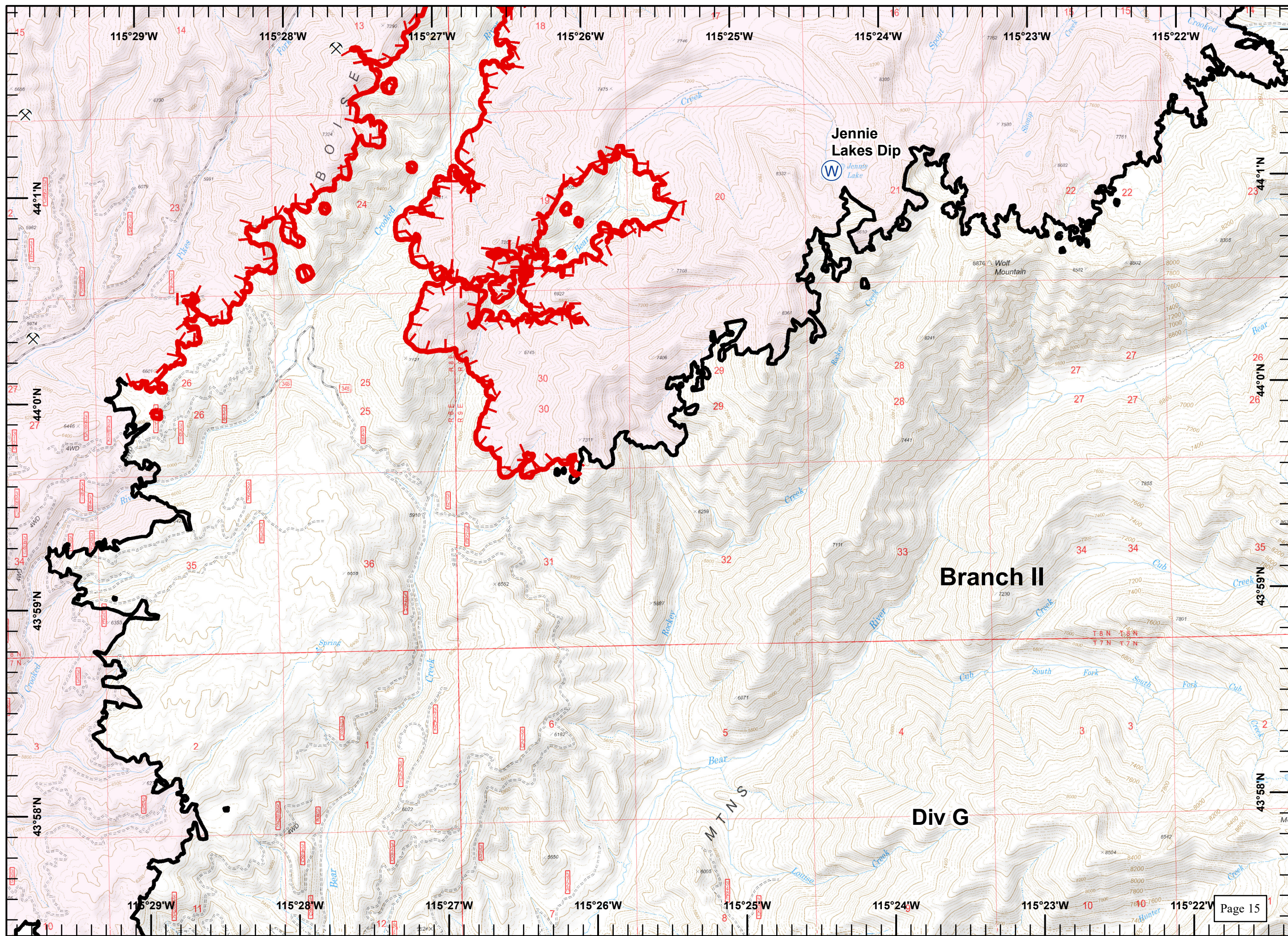
-  Drop Point
-  Helispot
-  Highlighted Feature
-  Pump
-  Repeater
-  Sling Site
-  Water Source
-  Lookout
-  Mine
- Sites**
-  Structure
-  Uncontrolled Fire Edge
-  Completed Line
-  R Road as Completed Line
-  Completed Dozer Line



**Pioneer Fire**  
ID-BOF-000539  
8/31/16

Legend

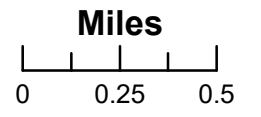
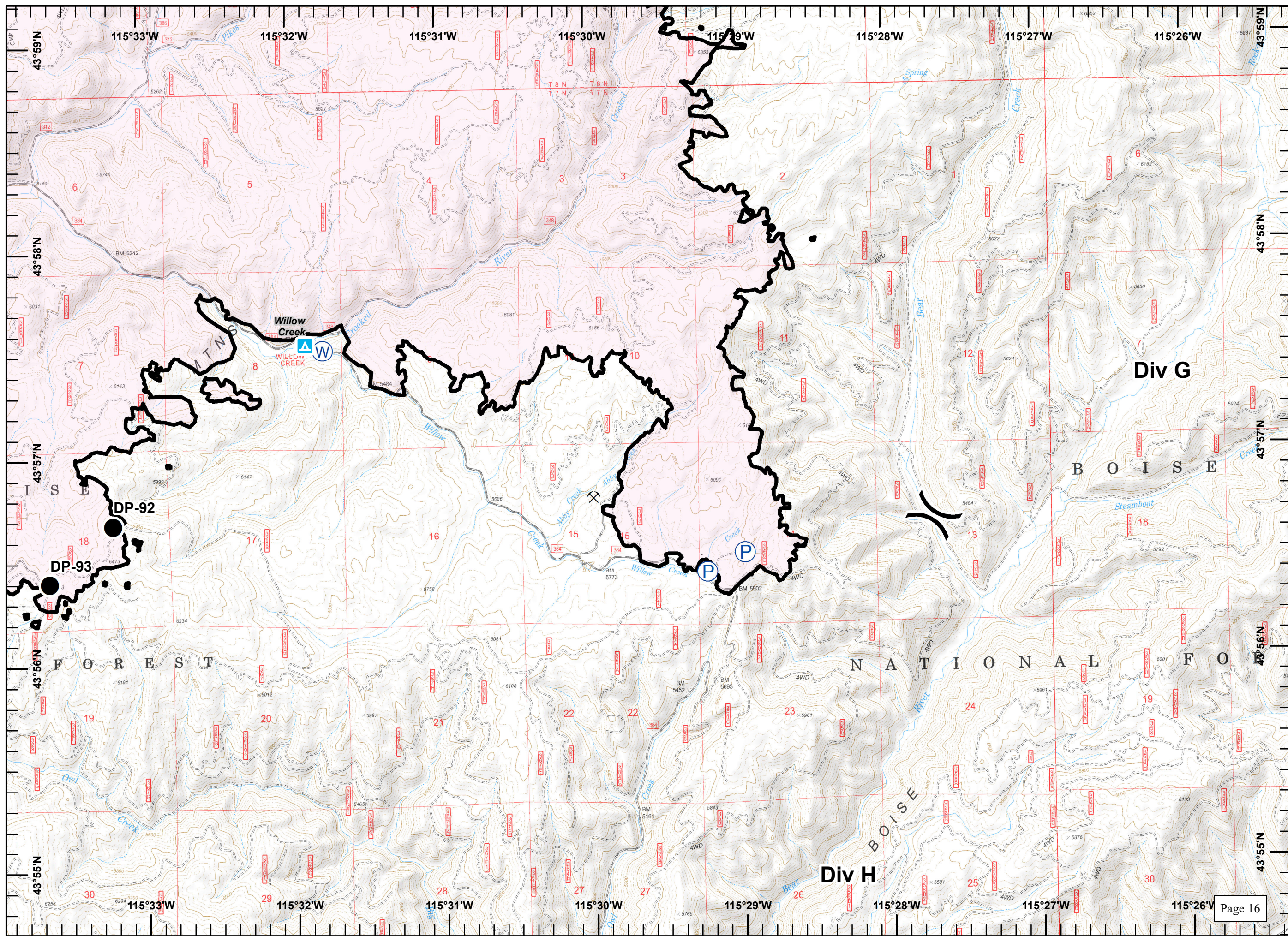
- Water Source
- Mine
- Uncontrolled Fire Edge
- Completed Line



**Pioneer Fire**  
**ID-BOF-000539**  
**8/31/16**

**Legend**

- Drop Point
- Highlighted Feature
- P Pump
- W Water Source
- ) Division Break
- ⊗ Mine
- Sites**
- ▲ Campground
- Completed Line

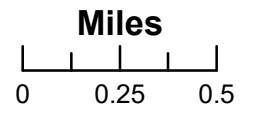
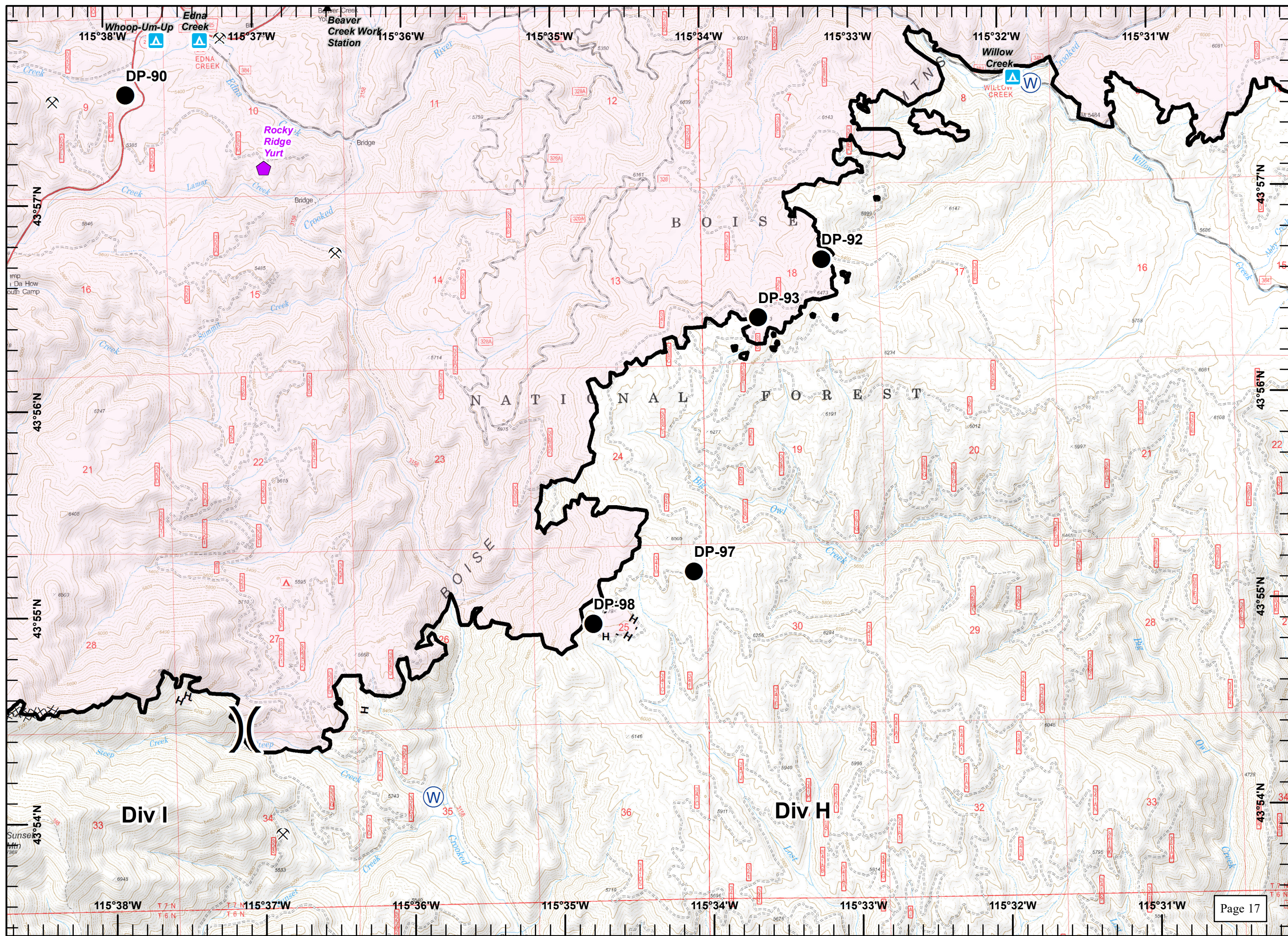




**Pioneer Fire  
ID-BOF-000539  
8/31/16**

Legend

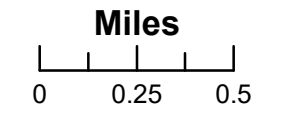
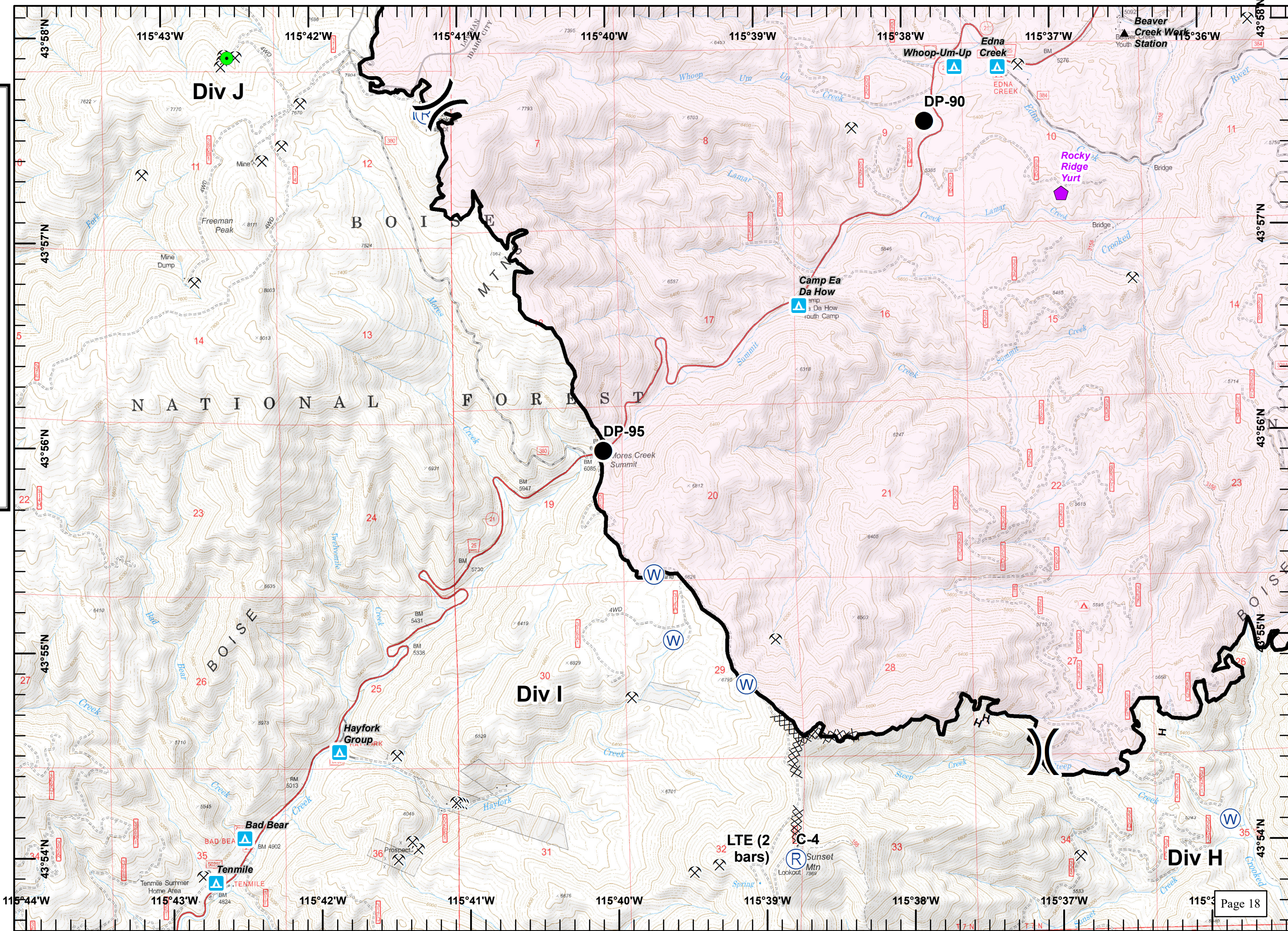
- Drop Point
- Ⓡ Repeater
- Ⓜ Water Source
- ⎓ Division Break
- ◆ Yurt
- ⊗ Mine Sites
- ▲ Campground
- ▲ Structure
- Completed Line
- XX Completed Dozer Line
- H Hand Line



**Pioneer Fire**  
**ID-BOF-000539**  
**8/31/16**

**Legend**















- Drop Point
- Highlighted Feature
- WX Mobile Weather Unit
- Ⓡ Repeater
- Ⓢ Water Source
- ⎓ Division Break
- ⬠ Yurt
- ⓧ Mine Sites
- Ⓢ Campground
- ▲ Structure
- Completed Line
- ⓧ Completed Dozer Line
- H Hand Line

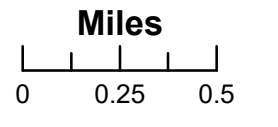
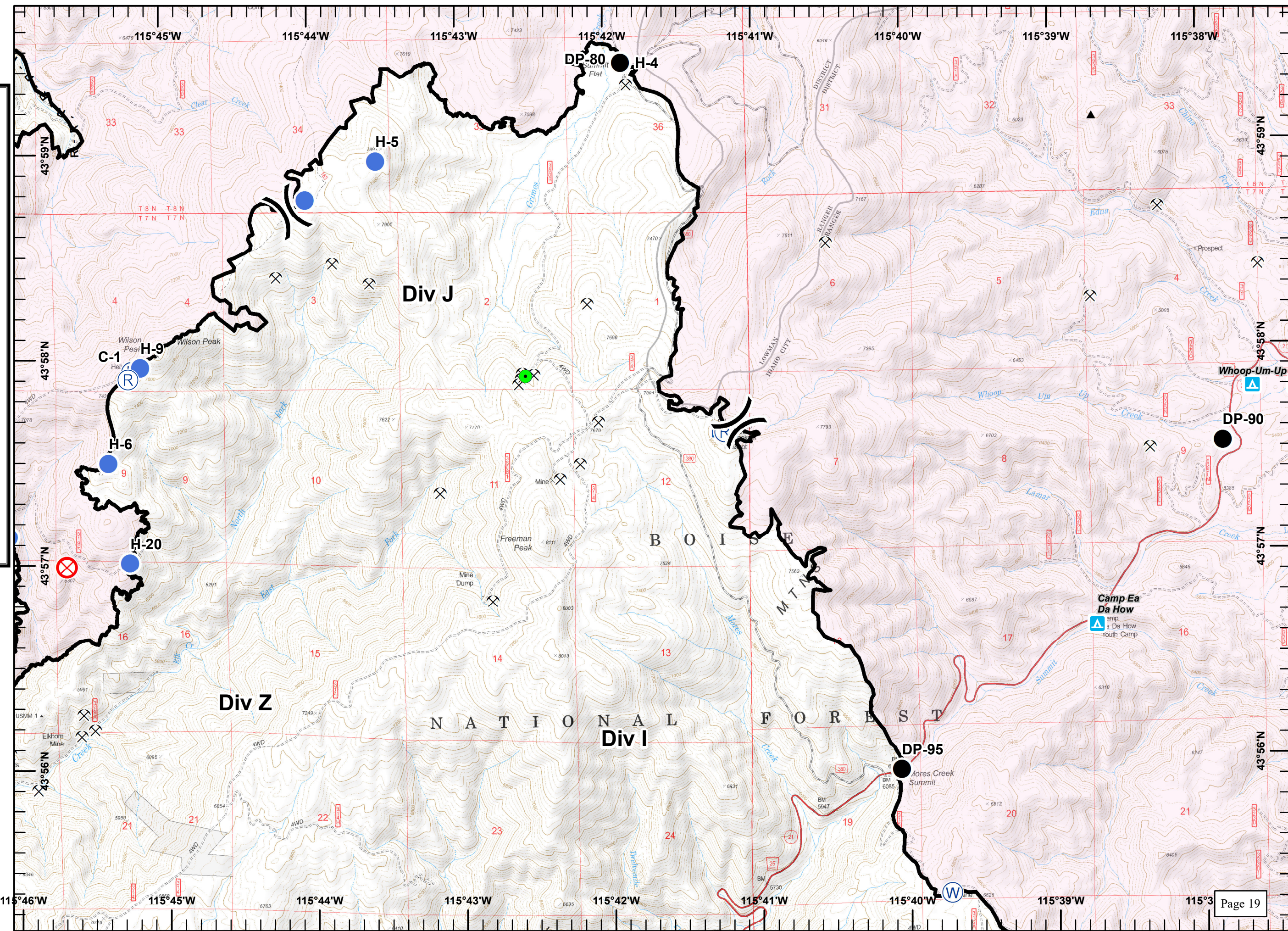


Great Basin  
 August 30, 2016  
 2127

**Pioneer Fire  
ID-BOF-000539  
8/31/16**

**Legend**

-  Drop Point
-  Fire Origin
-  Helispot
-  Highlighted Feature
-  Mobile Weather Unit
-  Repeater
-  Water Source
-  Division Break
-  Mine Sites
-  Campground
-  Structure
-  Completed Line
-  R Road as Completed Line
-  Completed Dozer Line

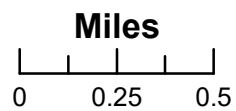


Great Basin  
August 30, 2016  
2127

**Pioneer Fire  
ID-BOF-000539  
8/31/16**

**Legend**

- Drop Point
- ⊗ Fire Origin
- Helispot
- Ⓡ Repeater
- Ⓜ Water Source
- ⎓ Division Break
- ⎓ Branch Break
- ⊗ Mine
- ▬ Completed Line
- R Road as Completed Line
- ⊗ Completed Dozer Line
- H Hand Line
- Highlighted Feature



Great Basin  
August 30, 2016  
2128

