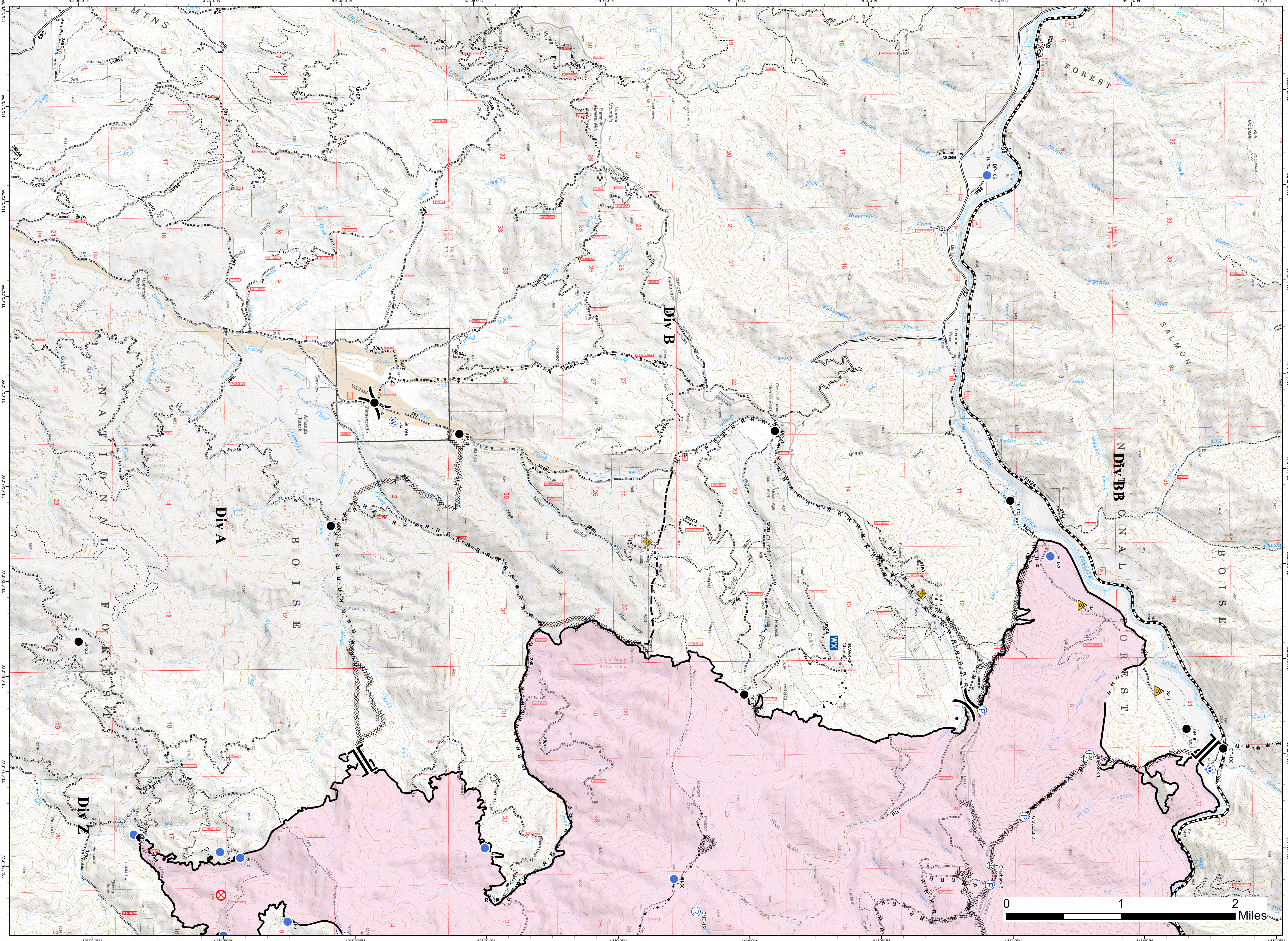

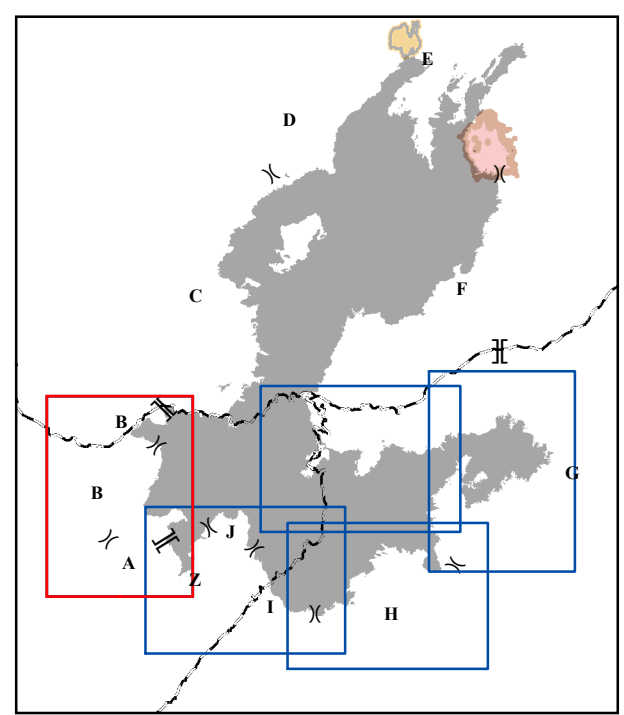


Pioneer Fire
ID-BOF-000539
Div A,B,BB
09/3/2016
179,977 Acres

- Legend**
- Drop Point
 - ⊗ Fire Origin
 - Helispot
 - WX Weather Unit
 - P Pump
 - R Repeater
 - ▲ Safety Zone
 - ⚡ Sling Site
 - W Water Source
 - ⚠ Hazard
 - () Division Break
 - || Branch Break
 - Completed Line
 - R · R Road as Completed Line
 - XXXXX Completed Dozer Line
 - H · H Hand Line
 - · · Proposed Dozer Line
 - Planned Fire Line
 - - - Highlighted Manmade Feature
 - Fire Polygon
 - == Highway
 - All Vehicle Roads
 - ==== High Clearance Roads
 - Closed Road
 - Decommissioned Road
 - · - Motorized Trail
 - · - Non-Motorized Trail



0 1 2 Miles