
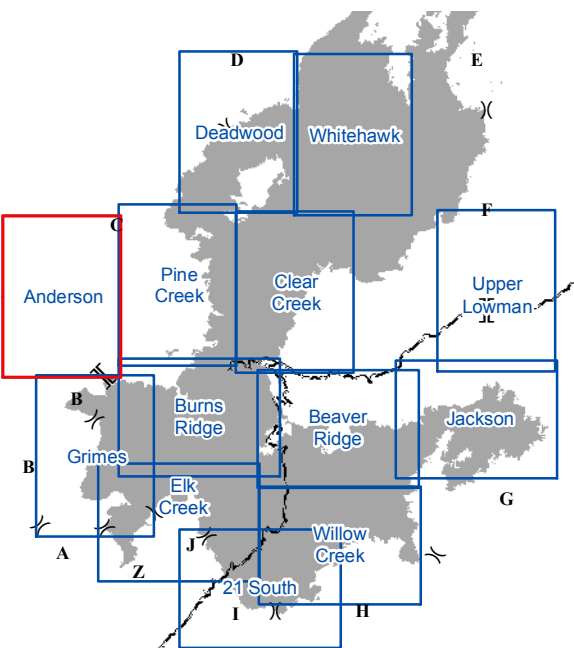
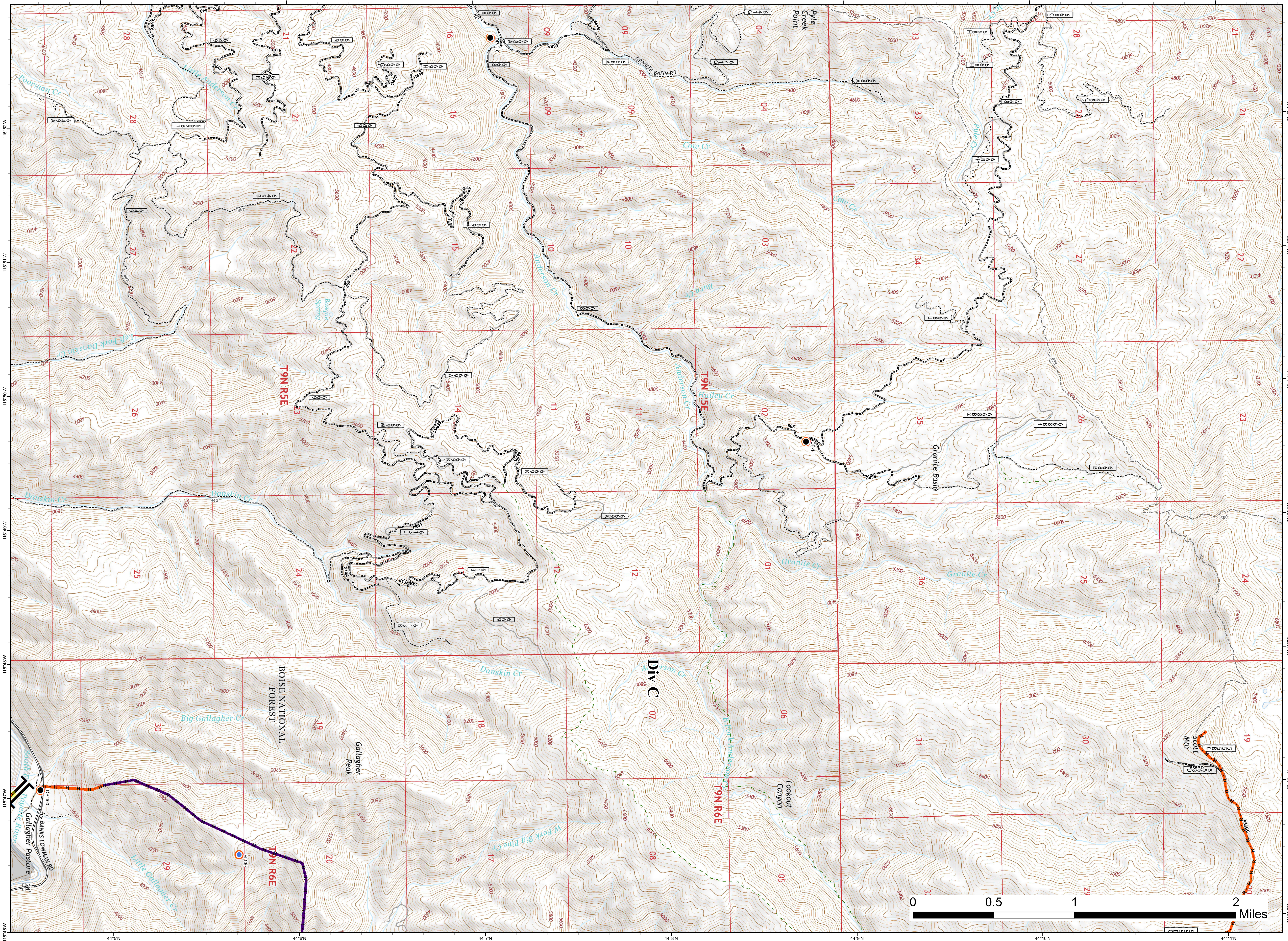


Suppression Repair
 Pioneer Fire
 ID-BOF-000539
Anderson
 09/05/2016
 2000 hrs
 181,065 Acres



- Legend**
- ▬ Arch Survey (Cleared)
 - Suppression Repair Status**
 - Needed
 - Completed
 - Certified
 - ▬ Needed
 - ▬ Completed
 - ▬ Certified
 - Incident Data**
 - ⊙ Camp
 - ✕ Dozer Line
 - Drop Point
 - ⊕ Helibase
 - Helispot
 - ⊕ Incident Base
 - ⊕ Incident Command Post
 - ▬ Lookout
 - ⊕ Mobile Weather Unit
 - ⊕ Other
 - ⊕ Parking
 - ⊕ Pump
 - ⊕ Repeater
 - ⊕ Retardant/Mud Pit
 - ⊕ Safety Zone
 - ⊕ Sling Site
 - ⊕ Staging Area
 - ⊕ Water Source
 - ? Unknown
 - ⊕ Dozer Line
 - H - H Hand Line
 - ▬ Masticator Line
 - R - R Road as Line
 - ▬ Unknown
 -) Division Break
 - | Branch Break
 - Zone Break
 - ▬ Fire Perimeter
 - ▬ All Vehicle Roads
 - ▬ High Clearance Roads
 - ▬ Closed Road
 - ▬ Motorized Trail
 - ▬ Non-Motorized Trail
 - ▬ Private



Datum UTM NAD 83 ±12n
 Created by GB Team 2
 Created date Date: 9/4/2016

