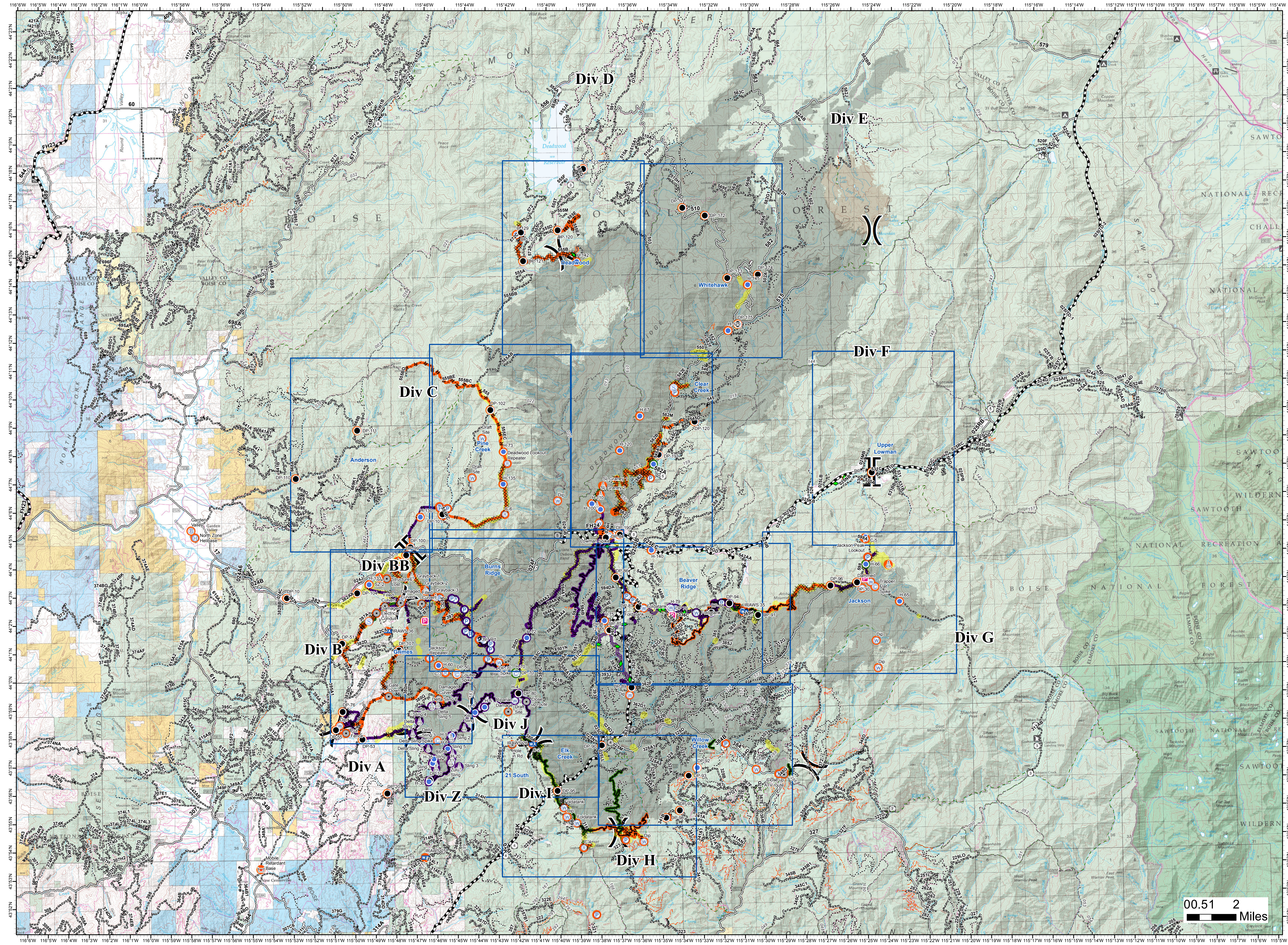
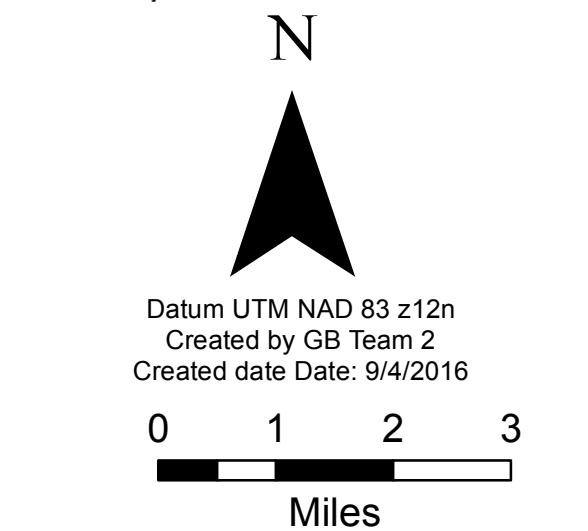
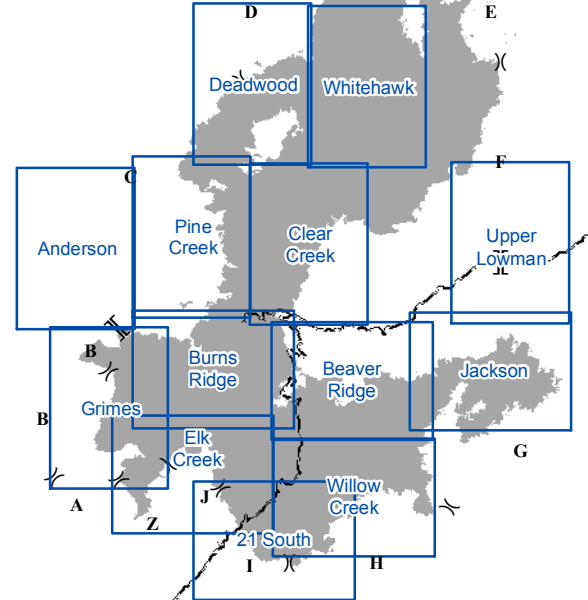


Suppression Repair  
 Pioneer Fire  
 ID-BOF-000539  
**Overview**  
 09/05/2016  
 2000 hrs  
 181,065 Acres



- Legend**
- Arch Survey (Cleared)
  - Suppression Repair Status**
    - Needed
    - Completed
    - Certified
  - Incident Data**
    - Camp
    - Dozer Line
    - Drop Point
    - Helibase
    - Helispot
    - Incident Base
    - Incident Command Post
    - Lookout
    - Mobile Weather Unit
    - Other
    - Parking
    - Pump
    - Repeater
    - Retardant/Mud Pit
    - Safety Zone
    - Sling Site
    - Staging Area
    - Water Source
    - Unknown
  - Other Data**
    - Tile Index
    - Fire Perimeter
    - All Vehicle Roads
    - High Clearance Roads
    - Closed Road
    - Decommissioned Road
    - Motorized Trail
    - Non-Motorized Trail



0.51 2 Miles

Datum UTM NAD 83 z12n  
 Created by GB Team 2  
 Created date: 9/4/2016