




Operations

Division A/B/BB/I/J/Z
 Pioneer
 ID-BOF-000539
 9/7/2016 0600
 181,297 Acres



- Camp
- Drop Point
- Fire Origin
- Helispot
- Highlighted Geographic Feature
- Mobile Weather Unit
- Repeater
- Safety Zone
- Water Source
- Other
- Completed Line
- R-R-R-R Road as Completed Line
- Completed Dozer Line
- Hand Line
- Plow Line
- Proposed Dozer Line
- Planned Fire Line
- Aerial Hazard
- Highlighted Manmade Feature
- Other
- Wildfire Daily Fire Perimeter
- 1989-1999
- 2000-2009
- 2010-2015
- Bull Trout Streams



Datum NAD83
 Created by BKirk
 Created date 09/04/2016