















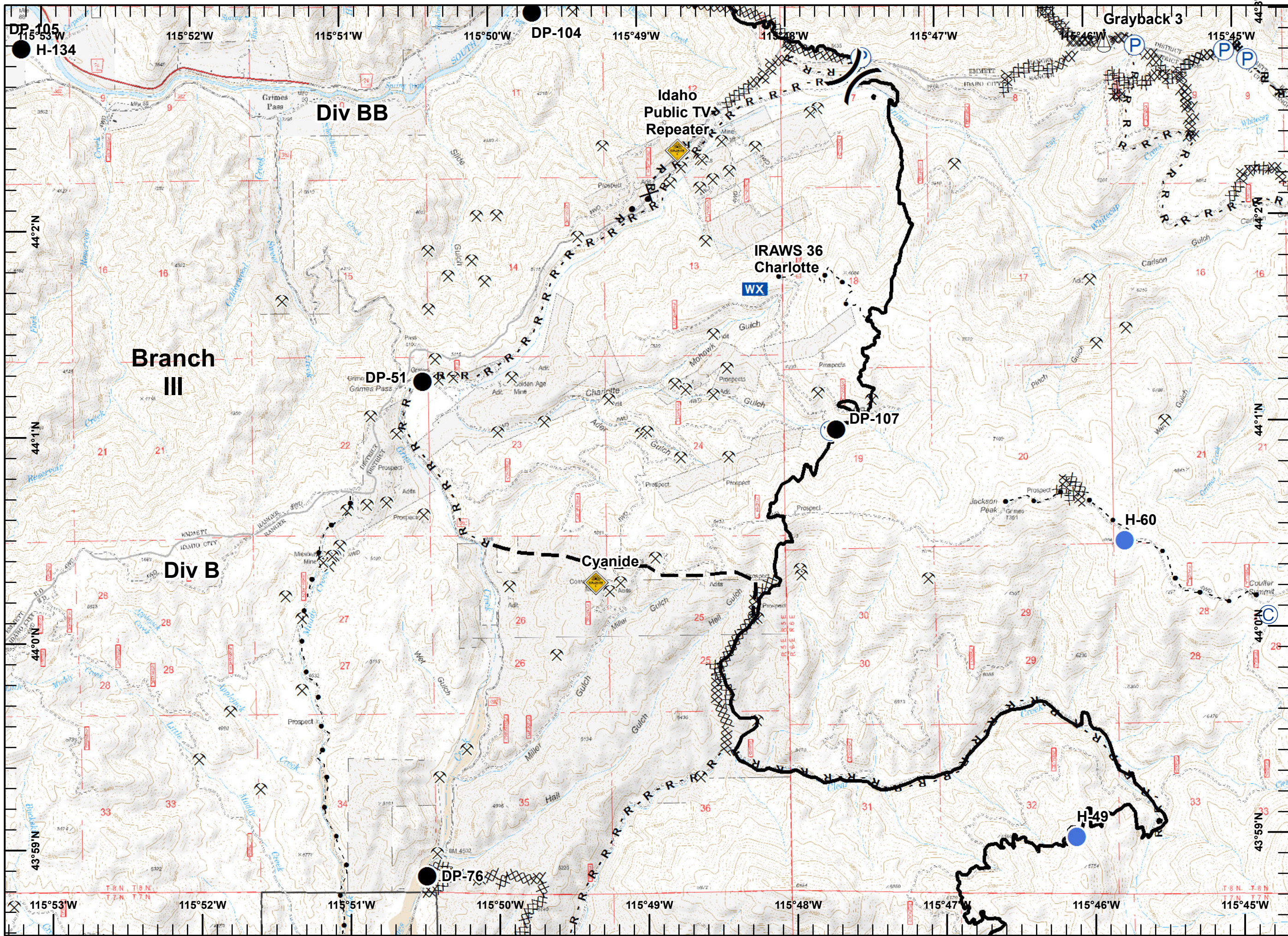
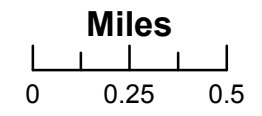


**Pioneer Fire**  
**ID-BOF-000539**  
**09/08/2016**  
**0600**


















**Legend**

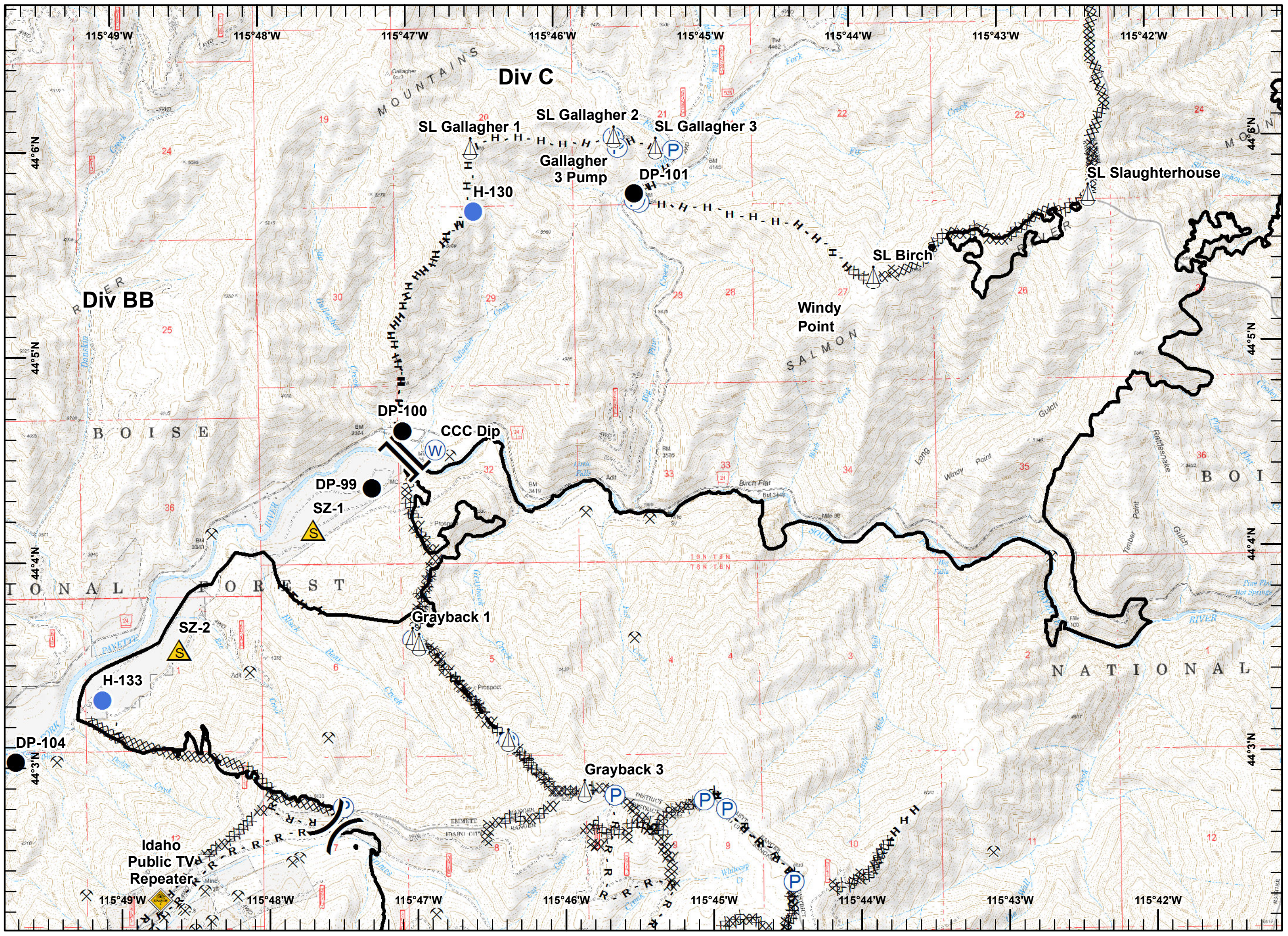
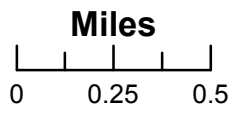
-  Drop Point
-  Helispot
-  Mobile Weather Unit
-  Pump
-  Sling Site
-  Water Source
-  Hazard
-  Division Break
-  Mine
-  Completed Line
-  R-Road as Completed Line
-  Completed Dozer Line
-  H-Hand Line
-  Proposed Dozer Line
-  Planned Fire Line
-  Highlighted Feature





**Legend**

-  Drop Point
-  Helispot
-  Pump
-  Safety Zone
-  Sling Site
-  Water Source
-  Hazard
-  Division Break
-  Branch Break
-  Mine
-  Completed Line
-  Road as Completed Line
-  Completed Dozer Line
-  Hand Line
-  Planned Fire Line

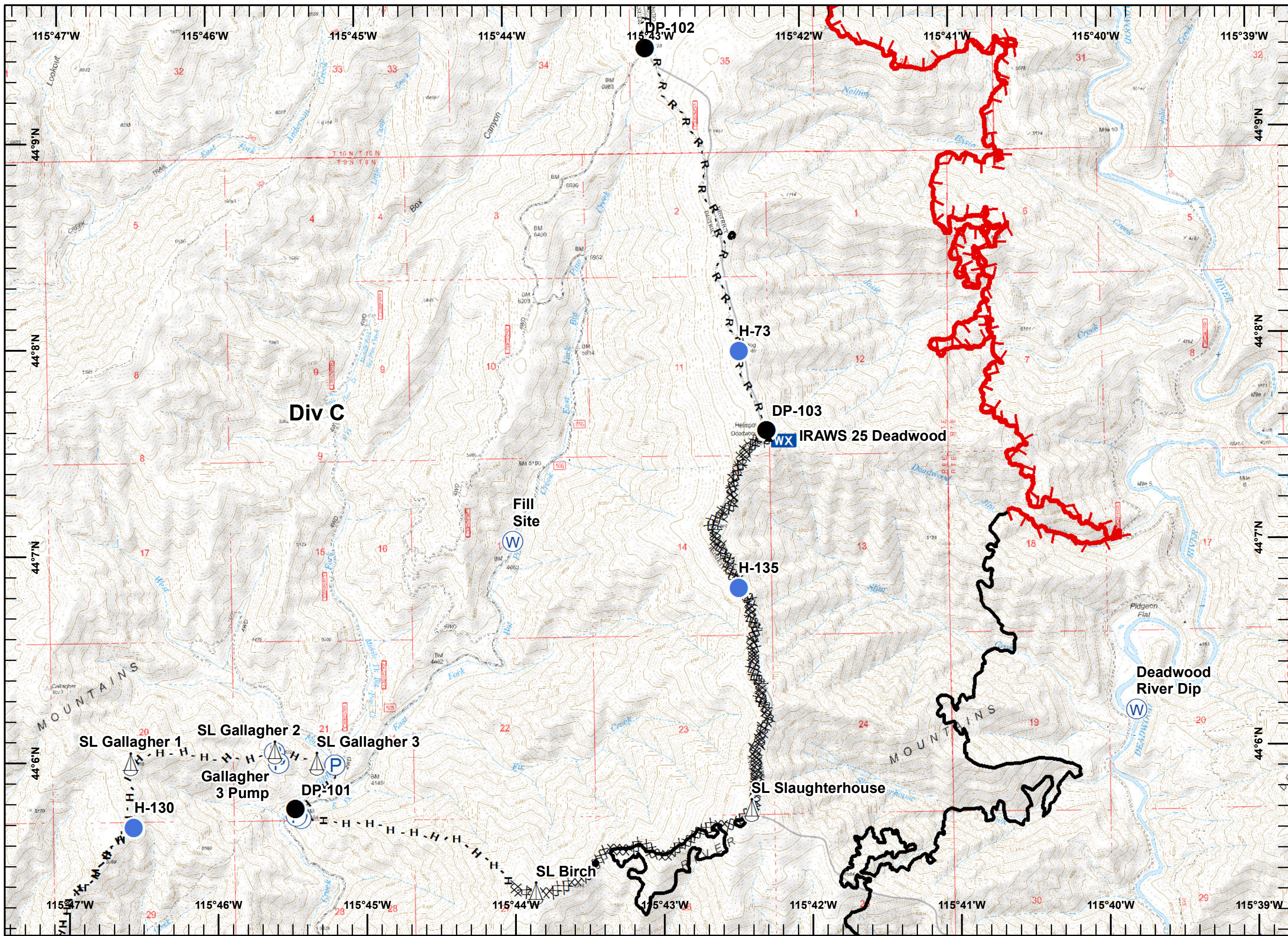
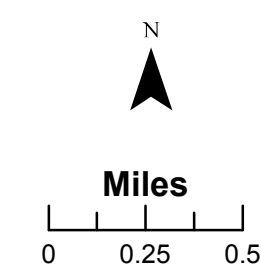


**Pioneer Fire**  
**ID-BOF-000539**  
**09/08/2016**  
**0600**



**Legend**

- Drop Point
- Helispot
- Mobile Weather Unit
- Pump
- Sling Site
- Water Source
- Mine
- Sites**
- Structure
- Uncontrolled Fire Edge
- Completed Line
- RRoad as Completed Line
- Completed Dozer Line
- HHand Line



**Pioneer Fire**  
**ID-BOF-000539**  
**09/08/2016**  
**0600**



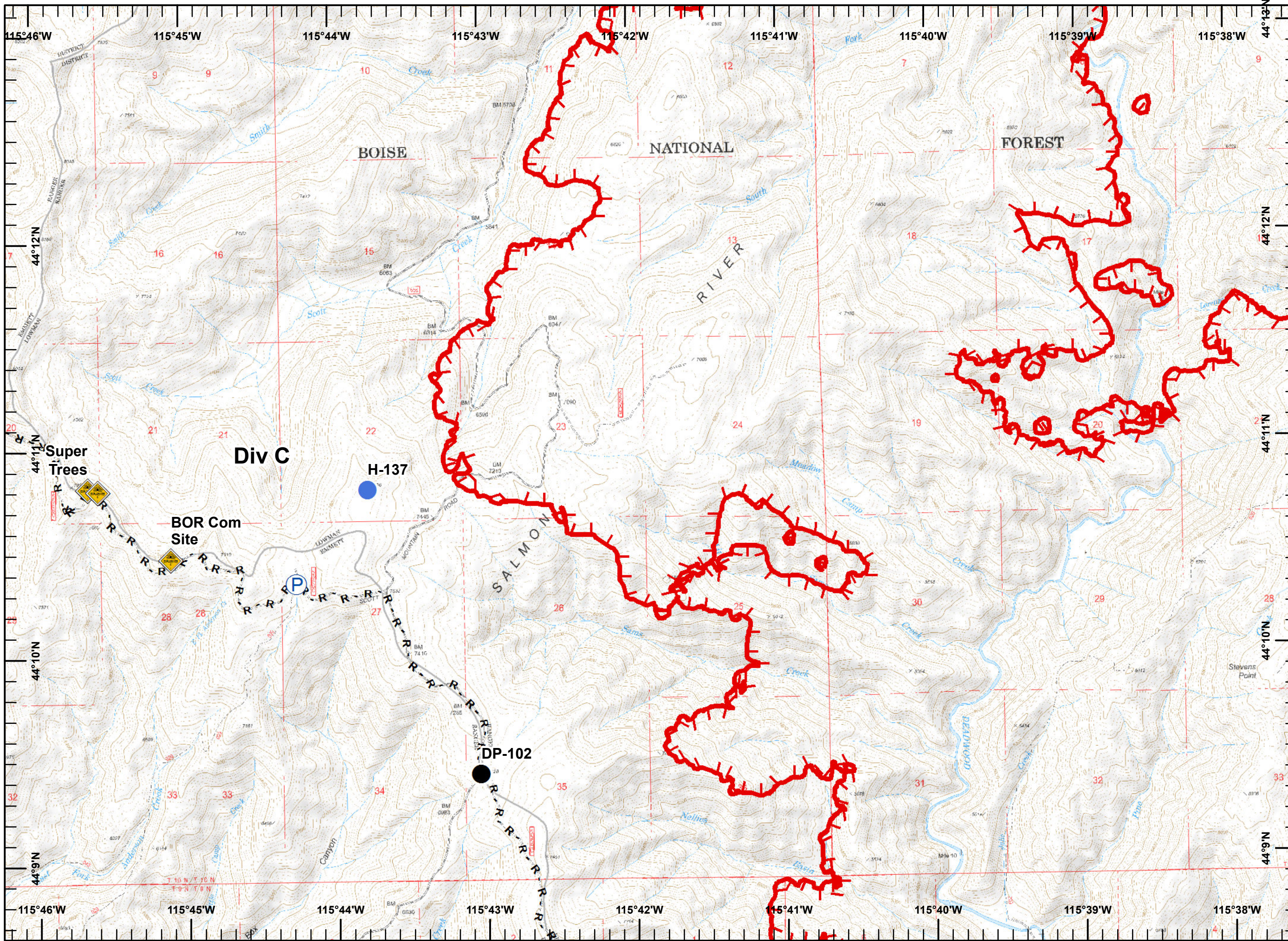
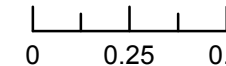
**Legend**

- Drop Point
- Helispot
- P Pump
- ⚠ Hazard
- Uncontrolled Fire Edge
- RRoad as Completed Line

N










**Miles**



**Pioneer Fire**  
**ID-BOF-000539**  
**09/08/2016**  
**0600**

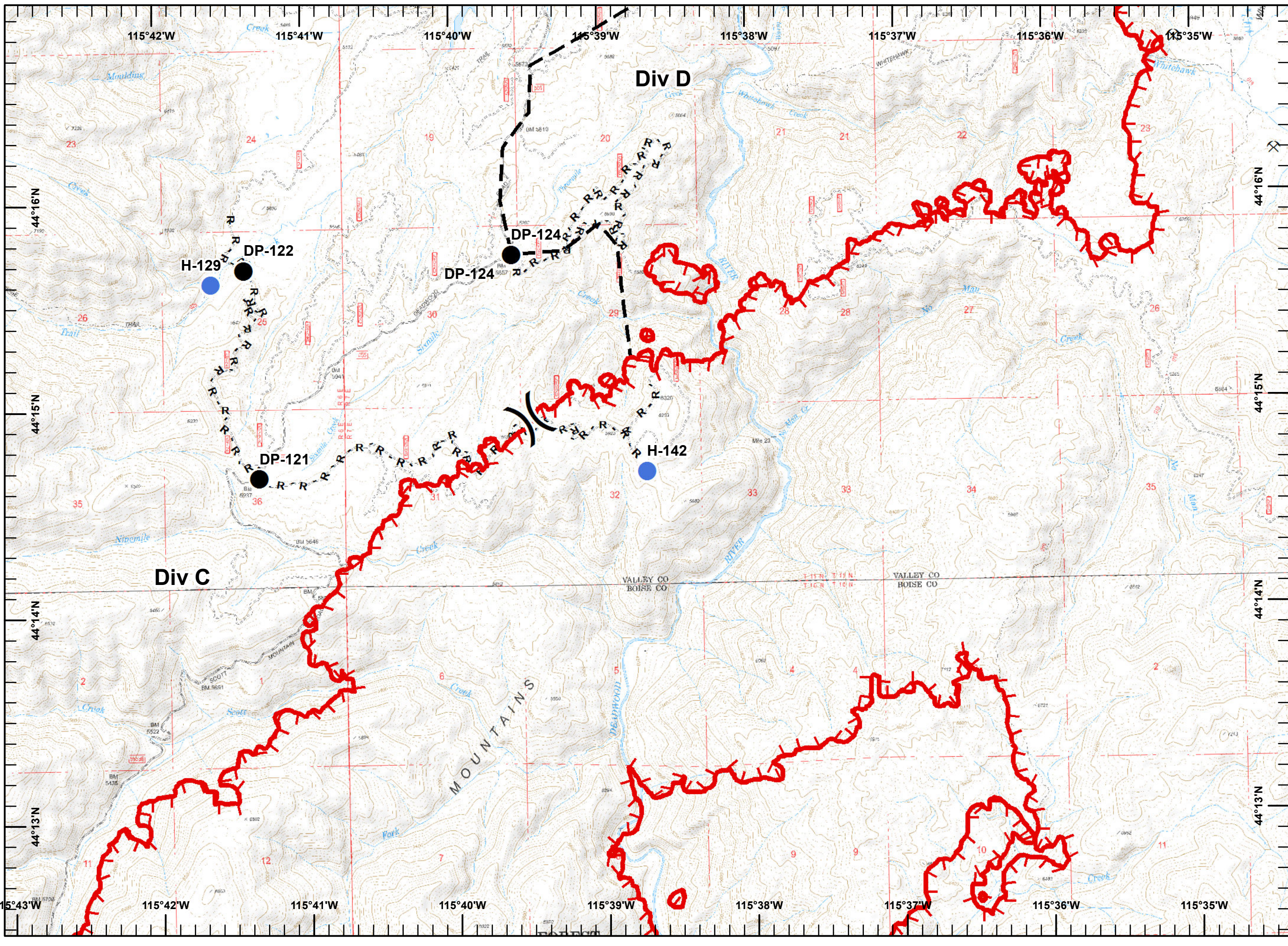
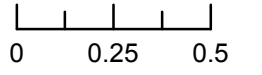


**Legend**

-  Drop Point
-  Helispot
-  Division Break
-  Mine
-  Uncontrolled Fire Edge
-  Road as Completed Line
-  Planned Fire Line








**Miles**

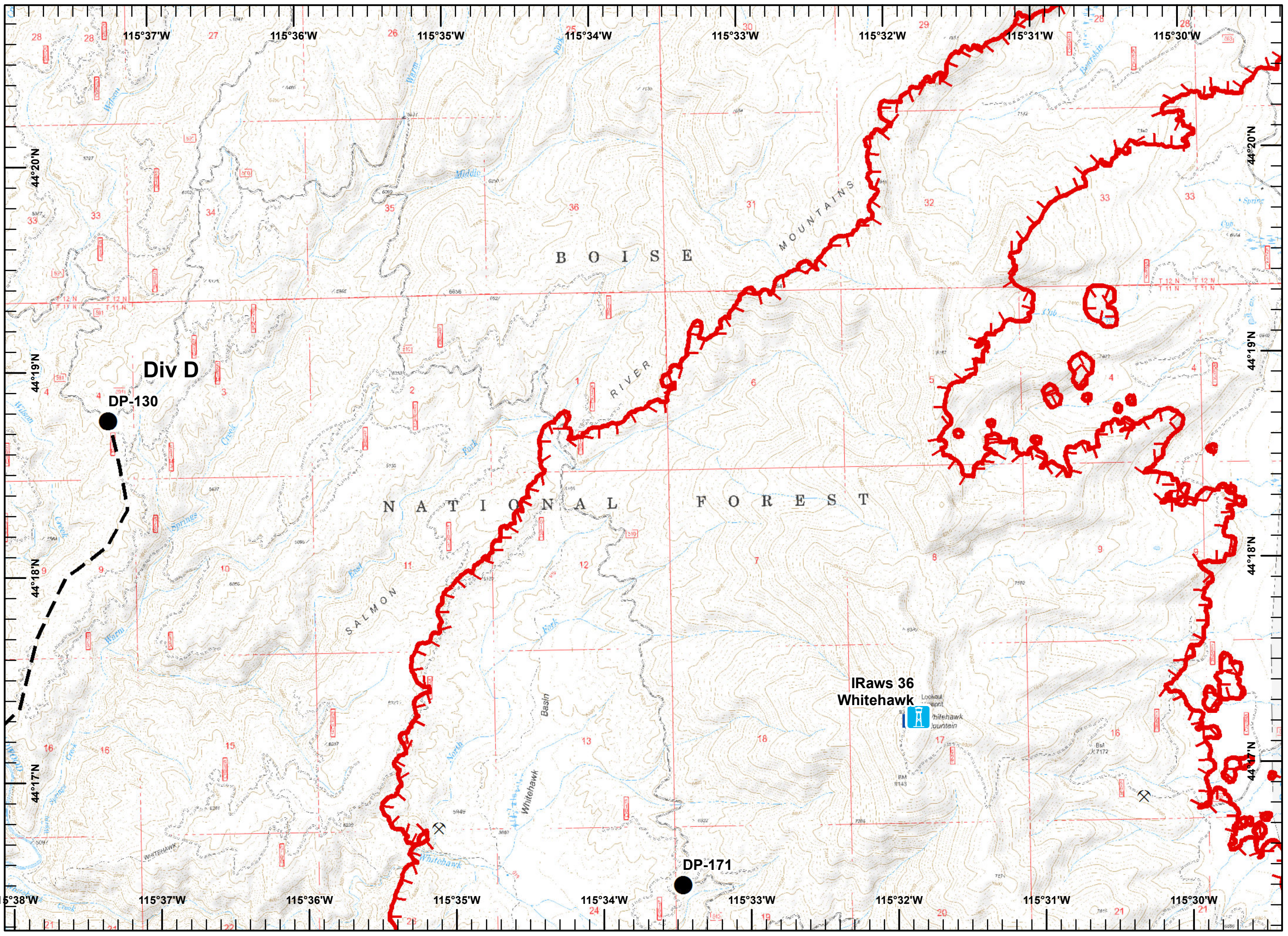
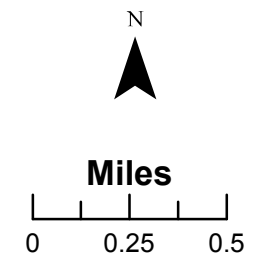


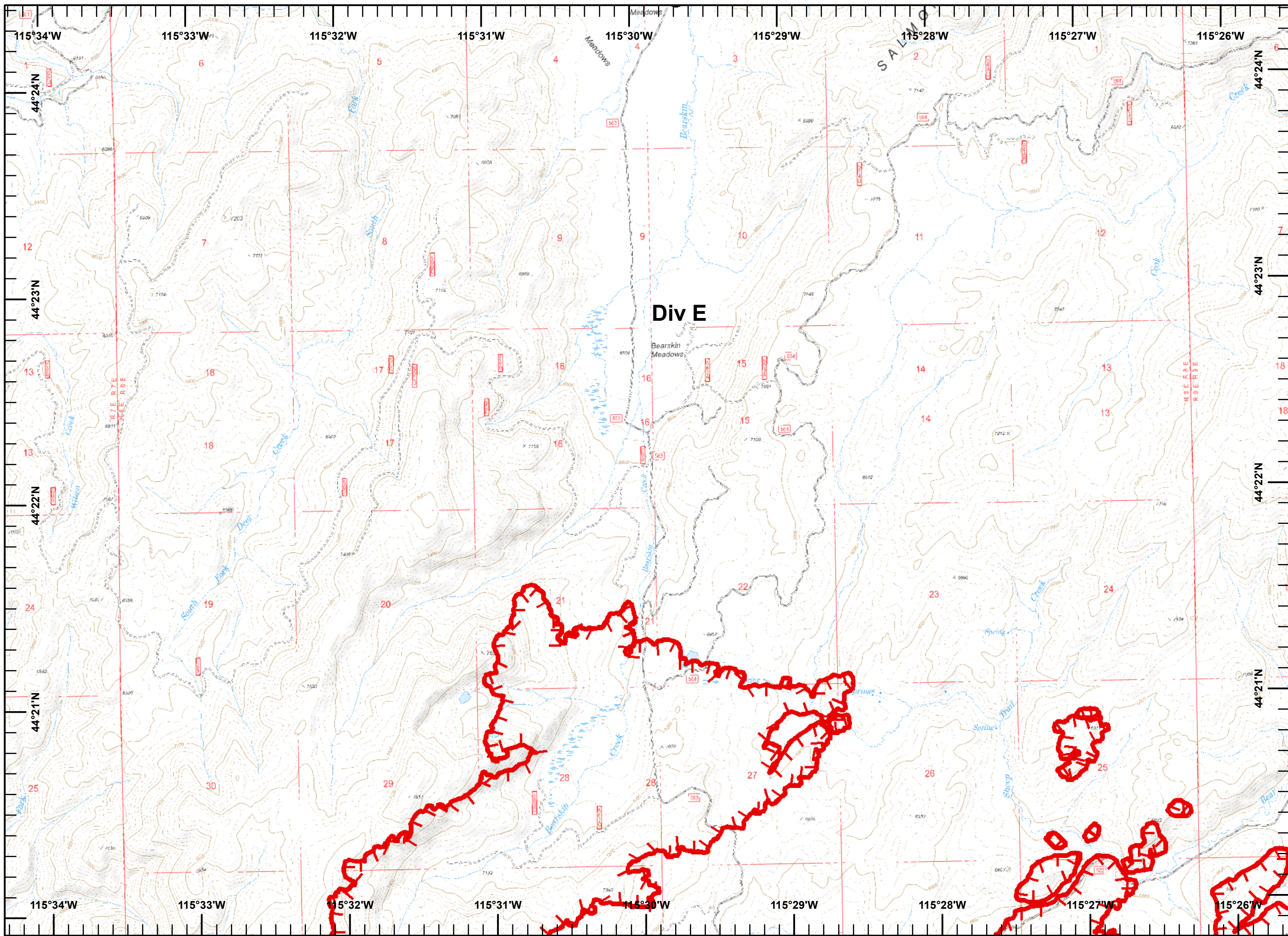
**Pioneer Fire**  
**ID-BOF-000539**  
**09/08/2016**  
**0600**



**Legend**

-  Drop Point
-  Mobile Weather Unit
-  Lookout
-  Mine
- Sites**
-  Structure
-  Uncontrolled Fire Edge
-  Planned Fire Line

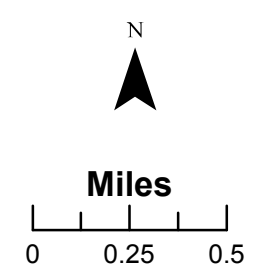




**Pioneer Fire**  
**ID-BOF-000539**  
**09/08/2016**  
**0600**



**Legend**  
● Drop Point  
■ Uncontrolled Fire Edge

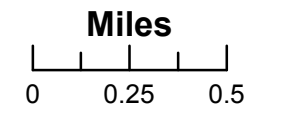
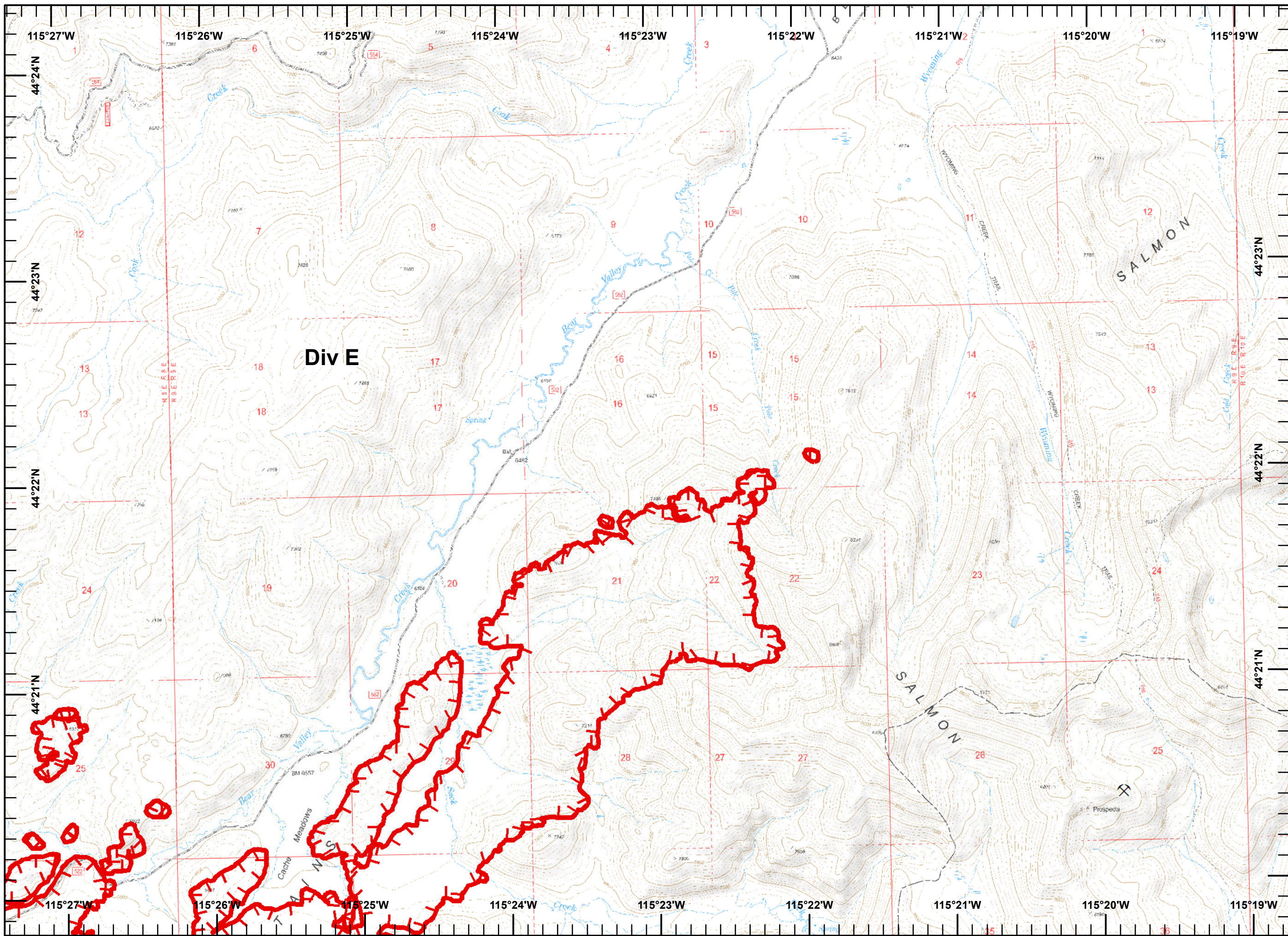


**Pioneer Fire**  
**ID-BOF-000539**  
**09/08/2016**  
**0600**



**Legend**

- Mine
- Uncontrolled Fire Edge



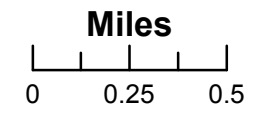
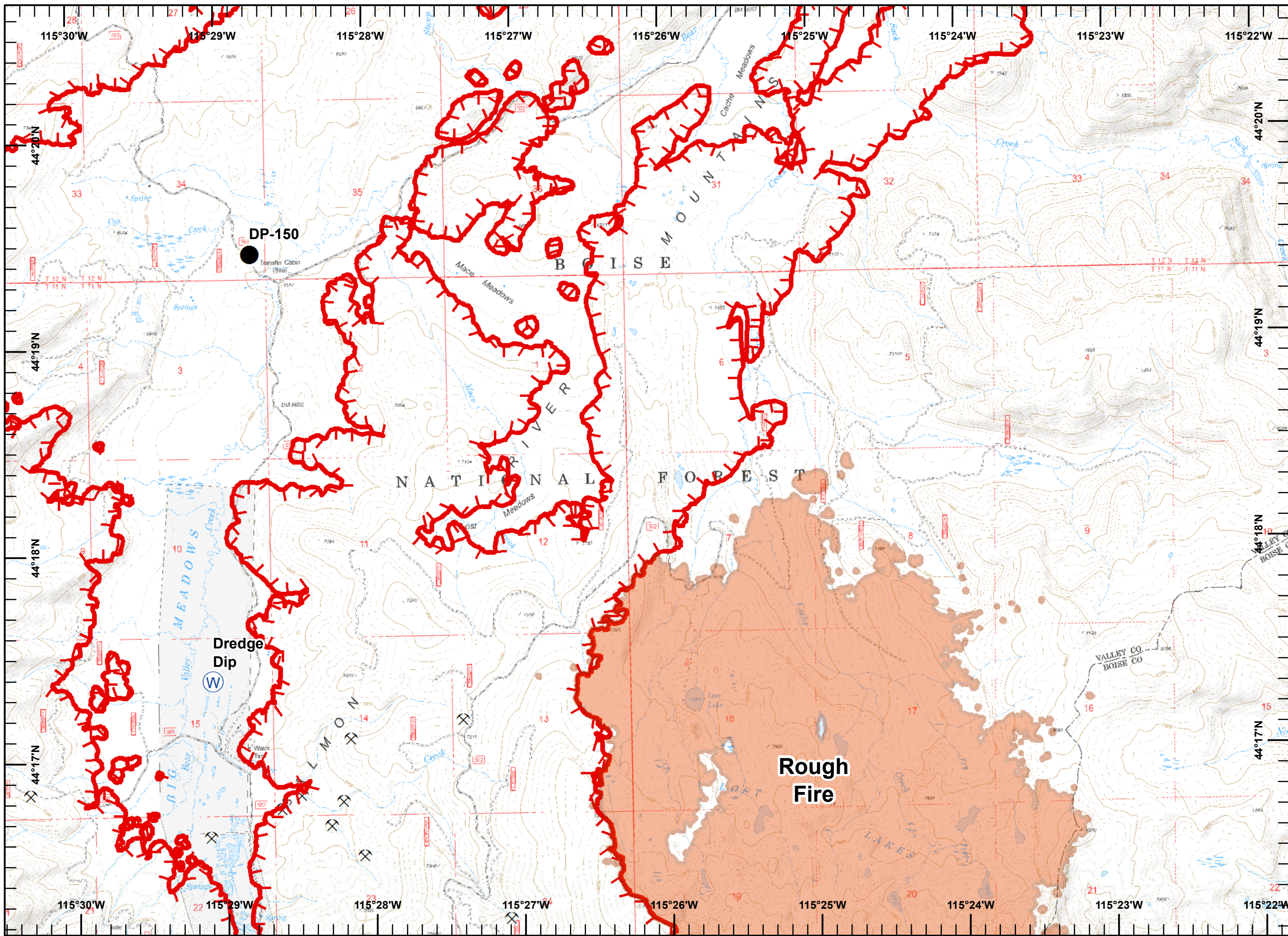


**Pioneer Fire**  
**ID-BOF-000539**  
**09/08/2016**  
**0600**



**Legend**

- Drop Point
- Ⓜ Water Source
- ⌘ Mine
- ▬ Uncontrolled Fire Edge
- Rough Fire

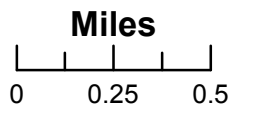
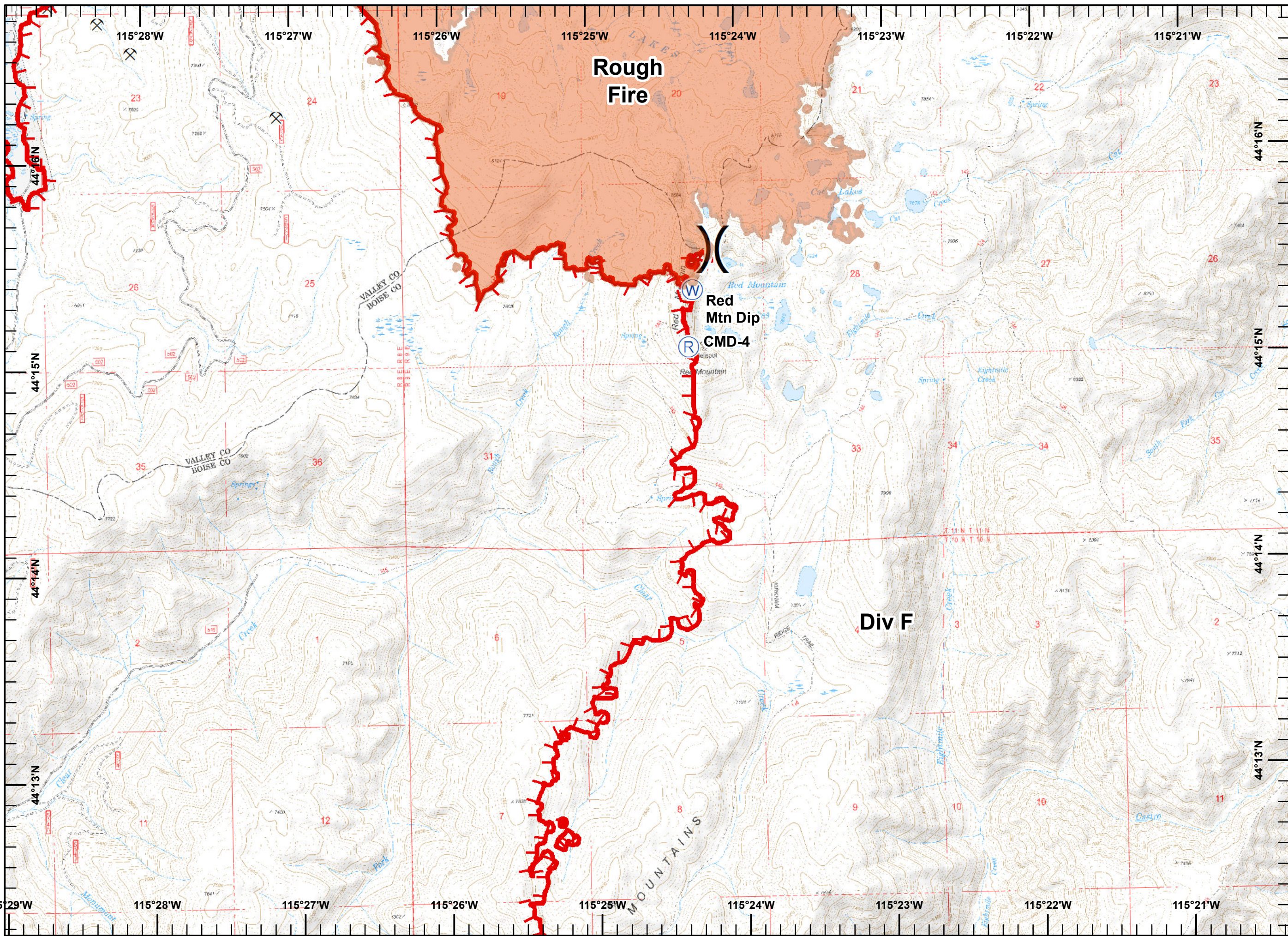


**Pioneer Fire**  
**ID-BOF-000539**  
**09/08/2016**  
**0600**



**Legend**

- Repeater
- Water Source
- Division Break
- Mine
- Uncontrolled Fire Edge
- Rough Fire

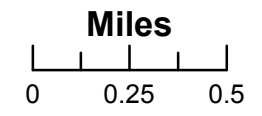
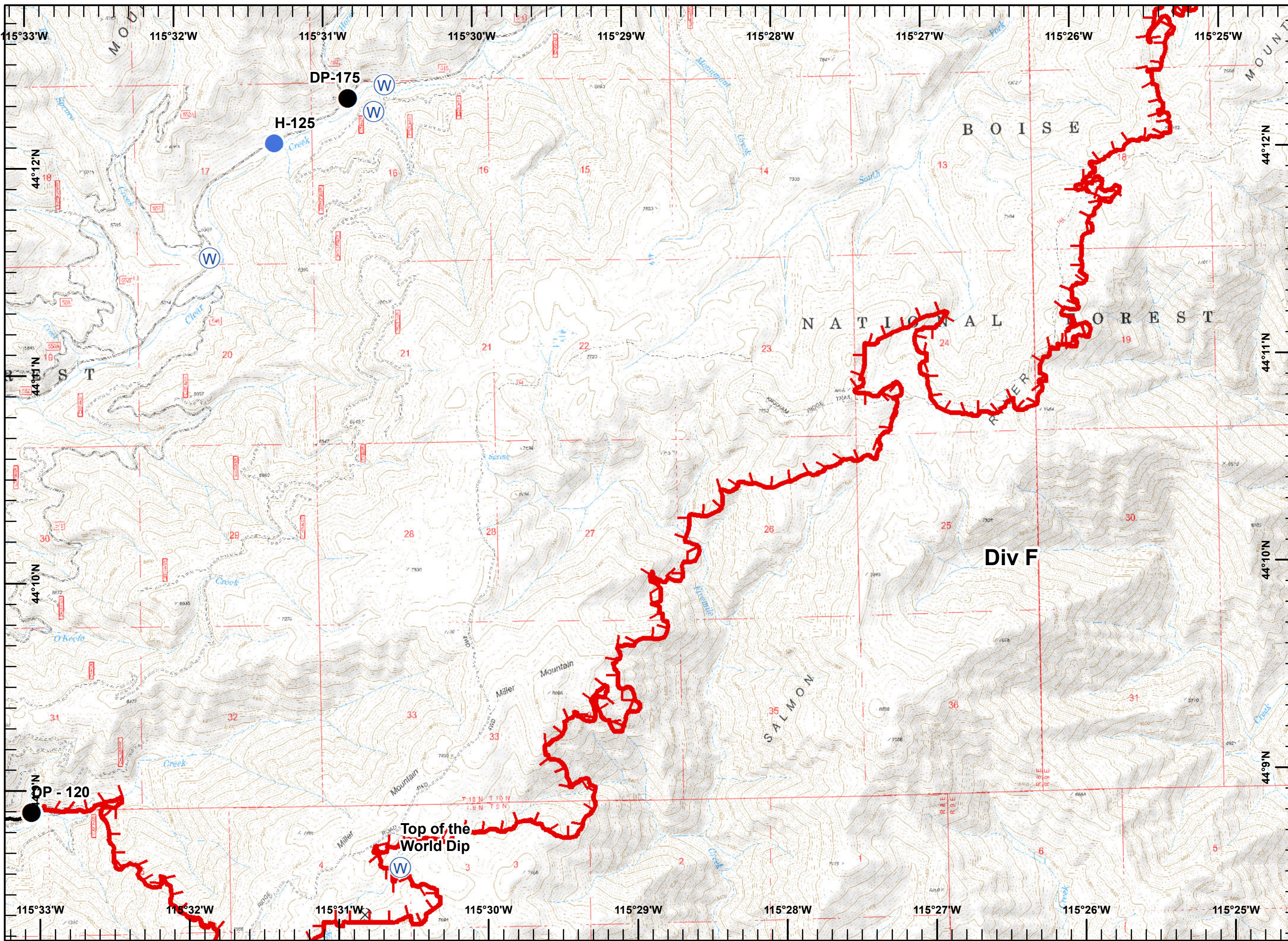


Pioneer Fire  
ID-BOF-000539  
09/08/2016  
0600



Legend

- Drop Point
- Helispot
- Ⓜ Water Source
- ⚡ Mine
- ▬ Uncontrolled Fire Edge
- ▬ Completed Line

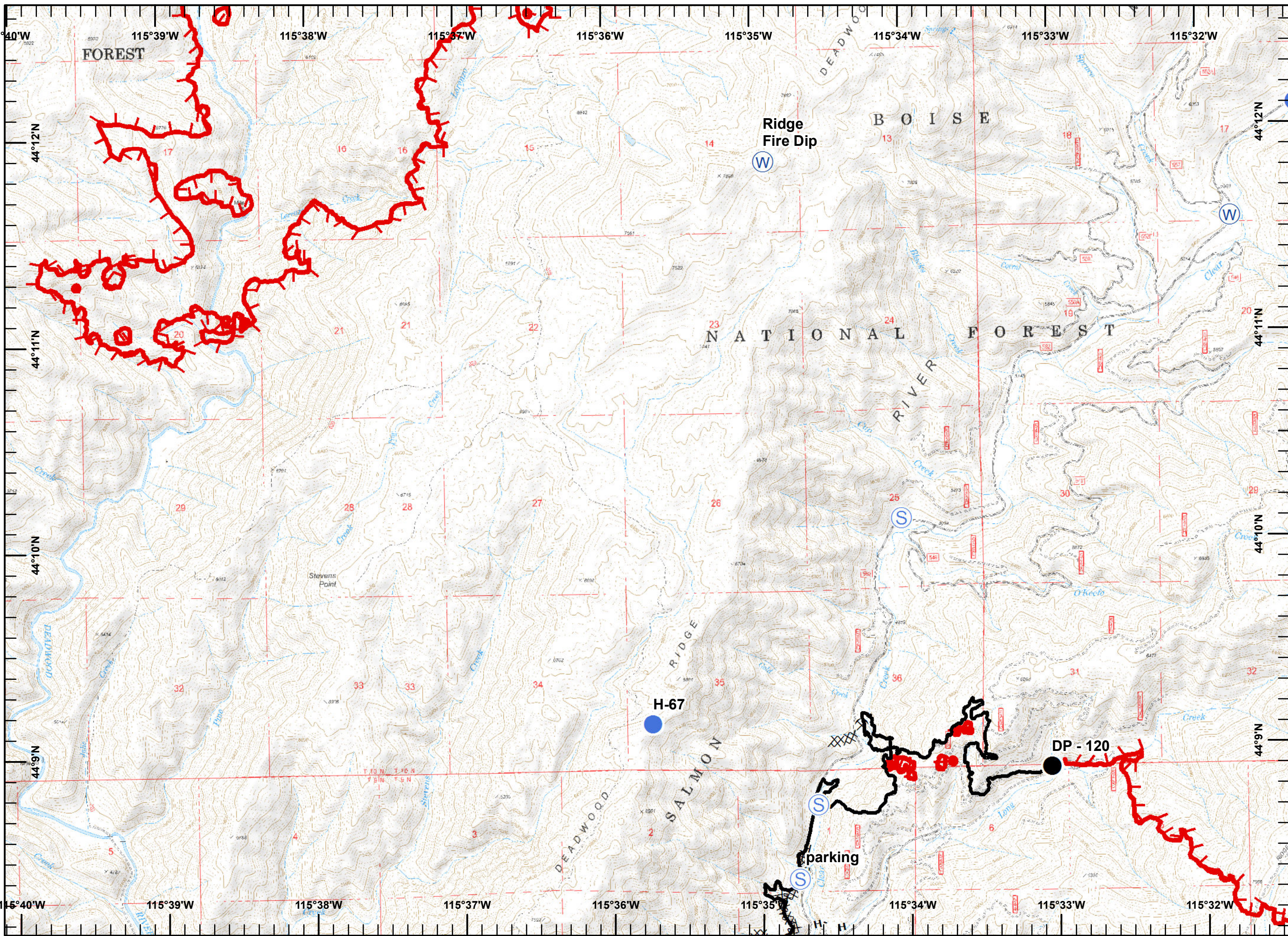
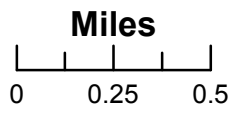


**Pioneer Fire**  
**ID-BOF-000539**  
**09/08/2016**  
**0600**



**Legend**

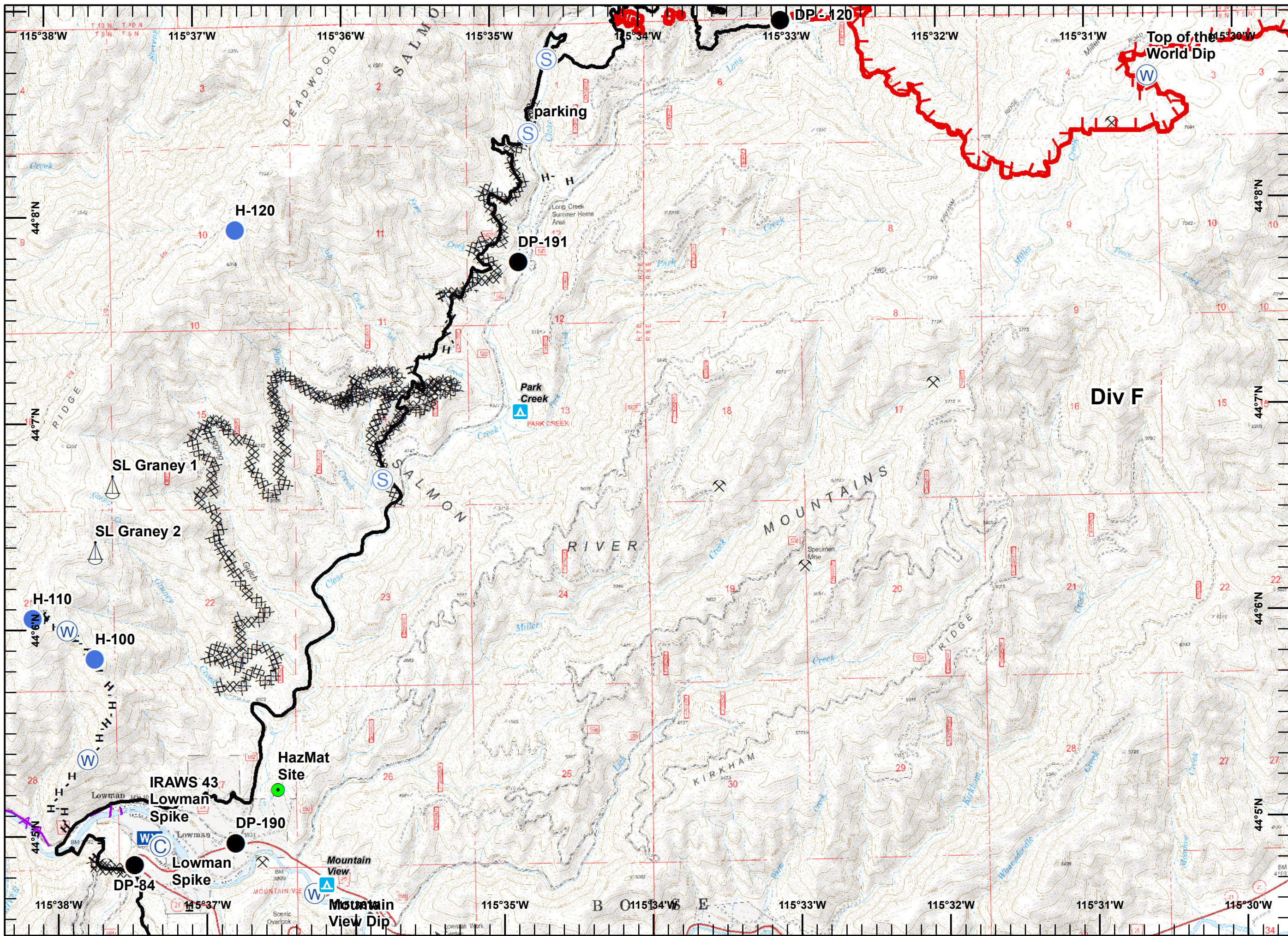
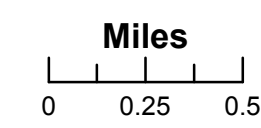
-  Drop Point
-  Helispot
-  Staging Area
-  Water Source
-  Mine
-  Uncontrolled Fire Edge
-  Completed Line
-  Completed Dozer Line
-  Hand Line





**Legend**

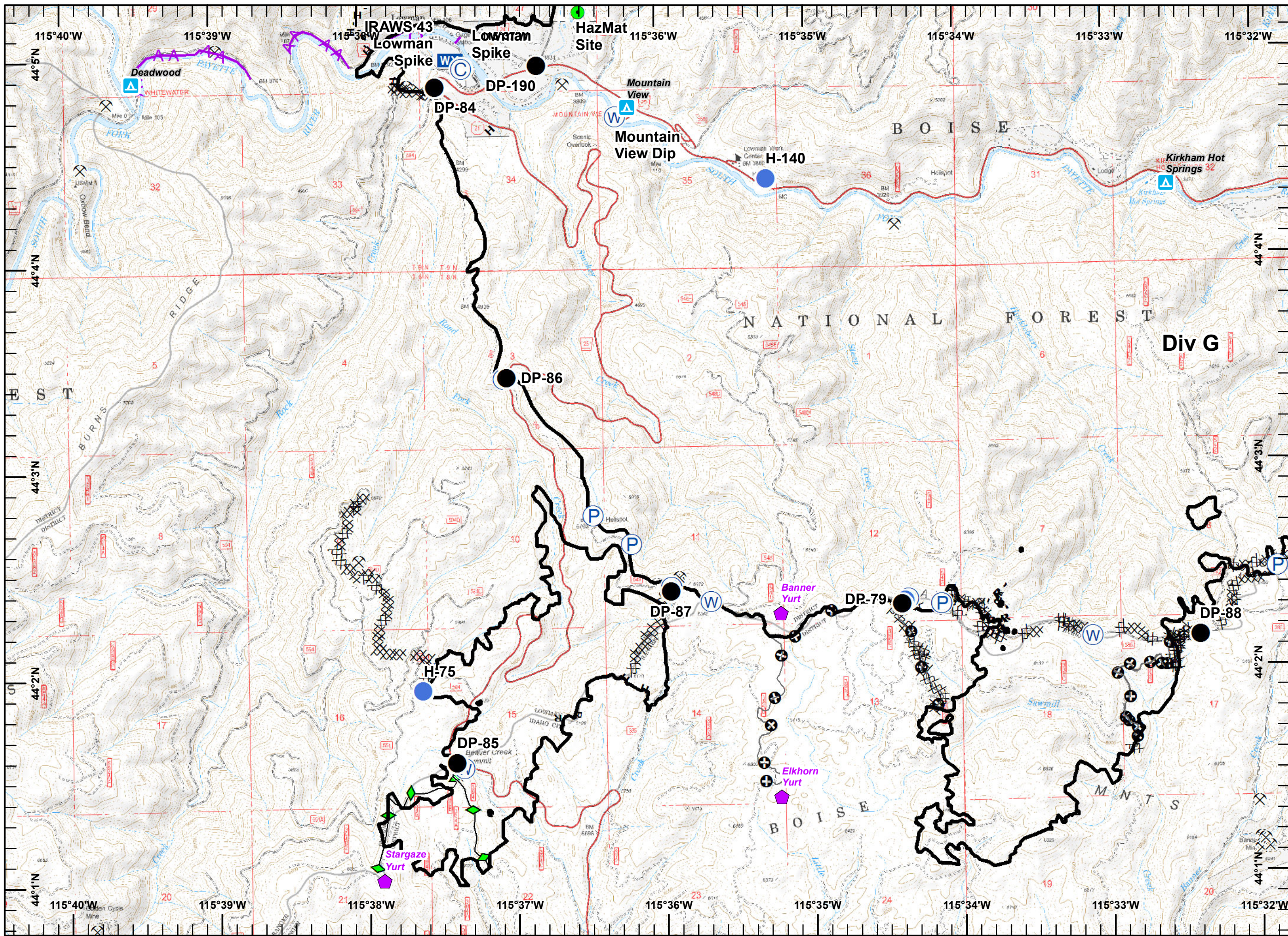
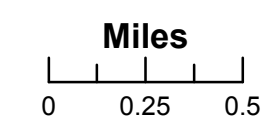
- Camp
- Drop Point
- Helispot
- Highlighted Feature
- Mobile Weather Unit
- Sling Site
- Staging Area
- Water Source
- Mine
- Sites**
- Campground
- Uncontrolled Fire Edge
- Completed Line
- Completed Dozer Line
- Hand Line
- Plow Line
- Aerial Hazard





**Legend**

- Camp
- Drop Point
- Helispot
- Highlighted Feature
- Mobile Weather Unit
- Pump
- Water Source
- Yurt
- Mine
- Sites**
- Campground
- Completed Line
- RRoad as Completed Line
- Completed Dozer Line
- HHand Line
- Plow Line
- Aerial Hazard
- Other



**Pioneer Fire**  
**ID-BOF-000539**  
**09/08/2016**  
**0600**

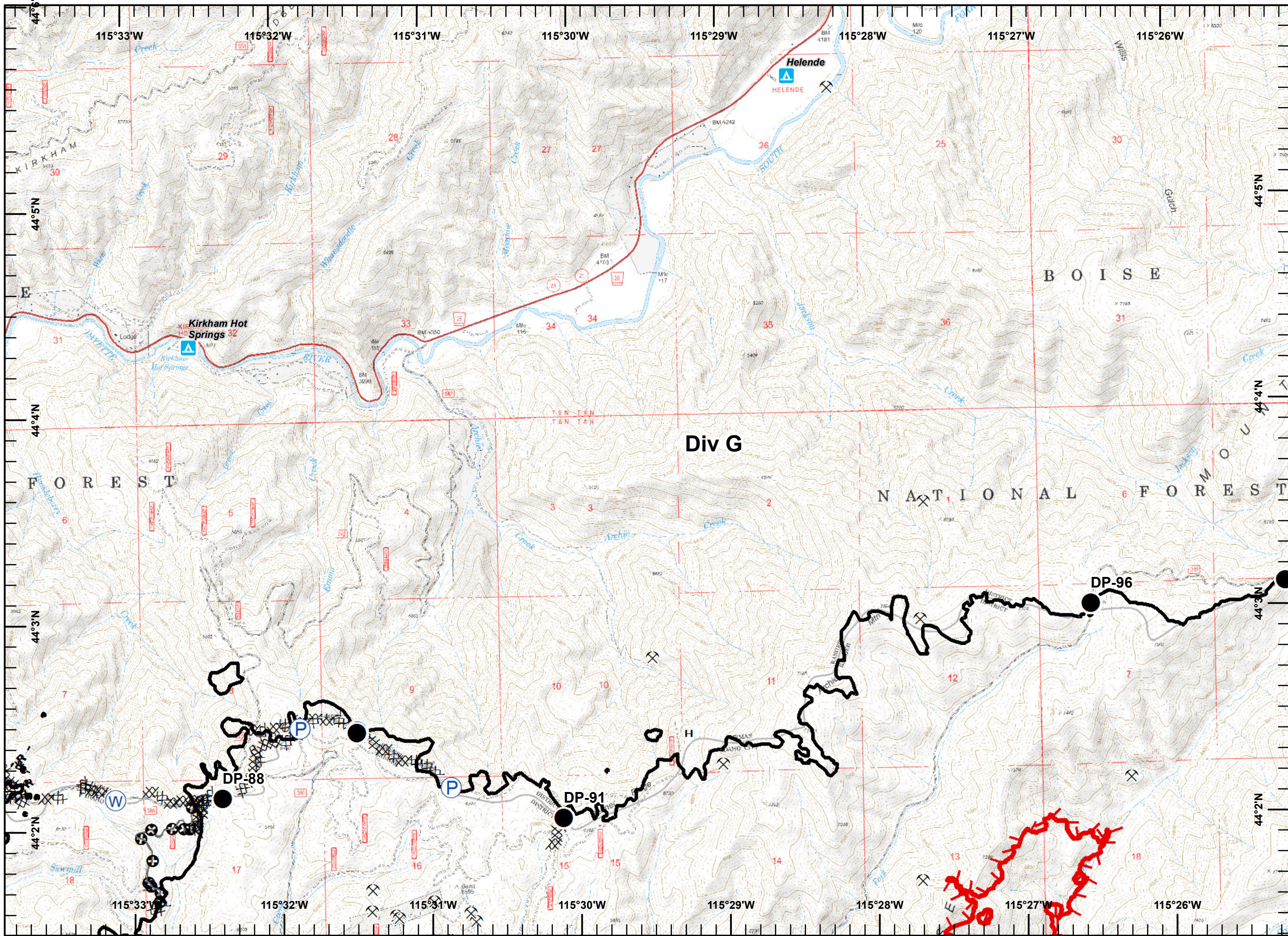
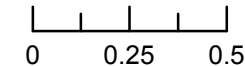


**Legend**

- Drop Point
- Pump
- Water Source
- Mine
- Sites
- Campground
- Uncontrolled Fire Edge
- Completed Line
- RRoad as Completed Line
- Completed Dozer Line
- HHand Line
- Other



**Miles**

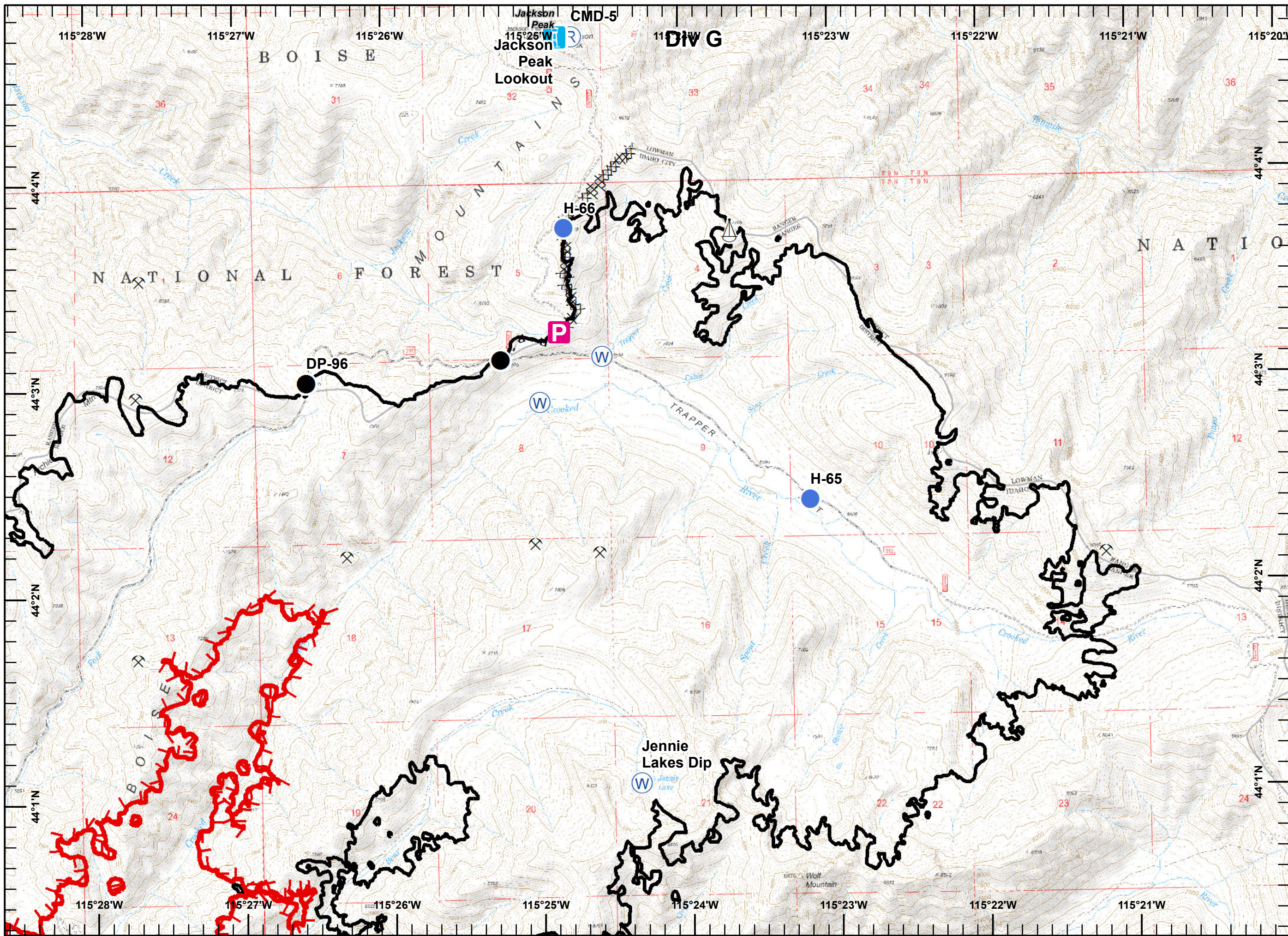
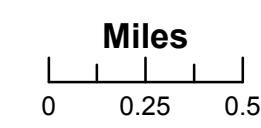


**Pioneer Fire**  
**ID-BOF-000539**  
**09/08/2016**  
**0600**



**Legend**

- Drop Point
- Helispot
- Highlighted Feature
- Pump
- Repeater
- Sling Site
- Water Source
- Lookout
- Mine
- Sites**
  - Structure
  - Uncontrolled Fire Edge
  - Completed Line
  - RRoad as Completed Line
  - Completed Dozer Line



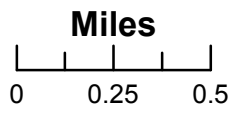
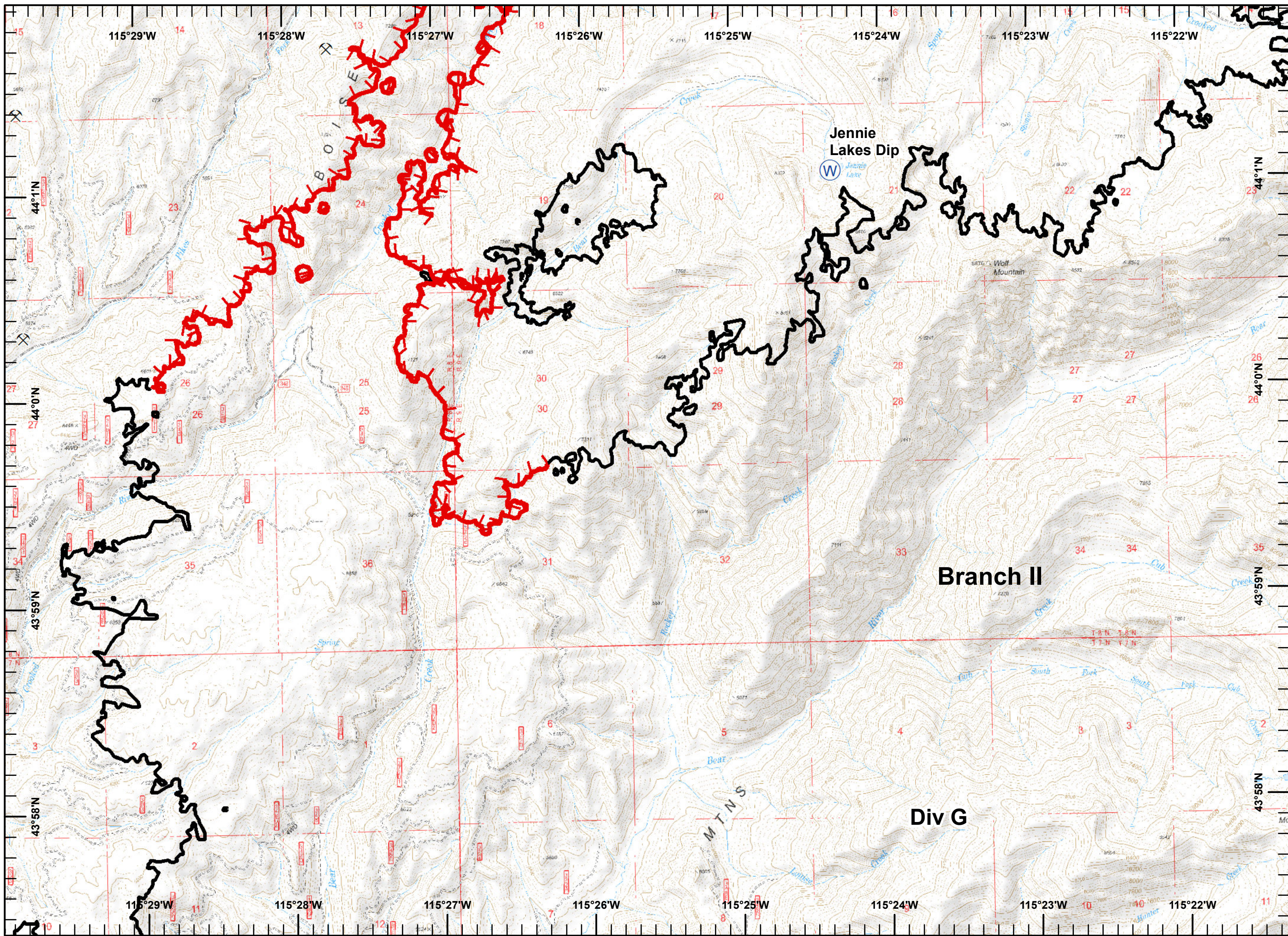


Pioneer Fire  
ID-BOF-000539  
09/08/2016  
0600



Legend





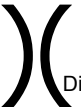



- Water Source
- Mine
- Uncontrolled Fire Edge
- Completed Line

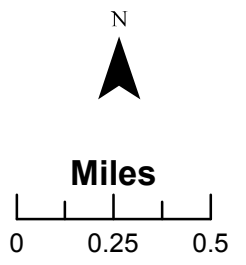
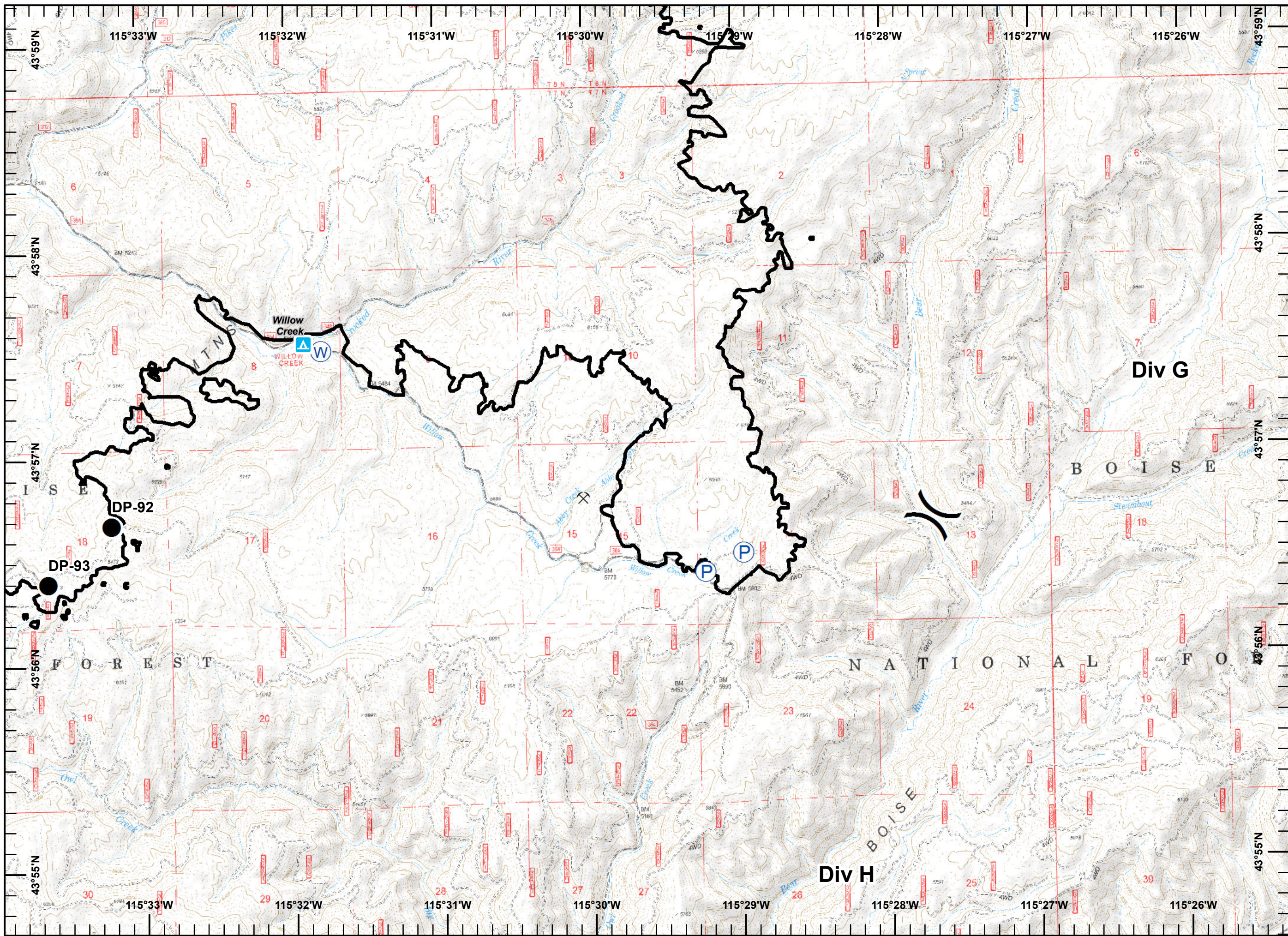


**Pioneer Fire**  
**ID-BOF-000539**  
**09/08/2016**  
**0600**













**Legend**

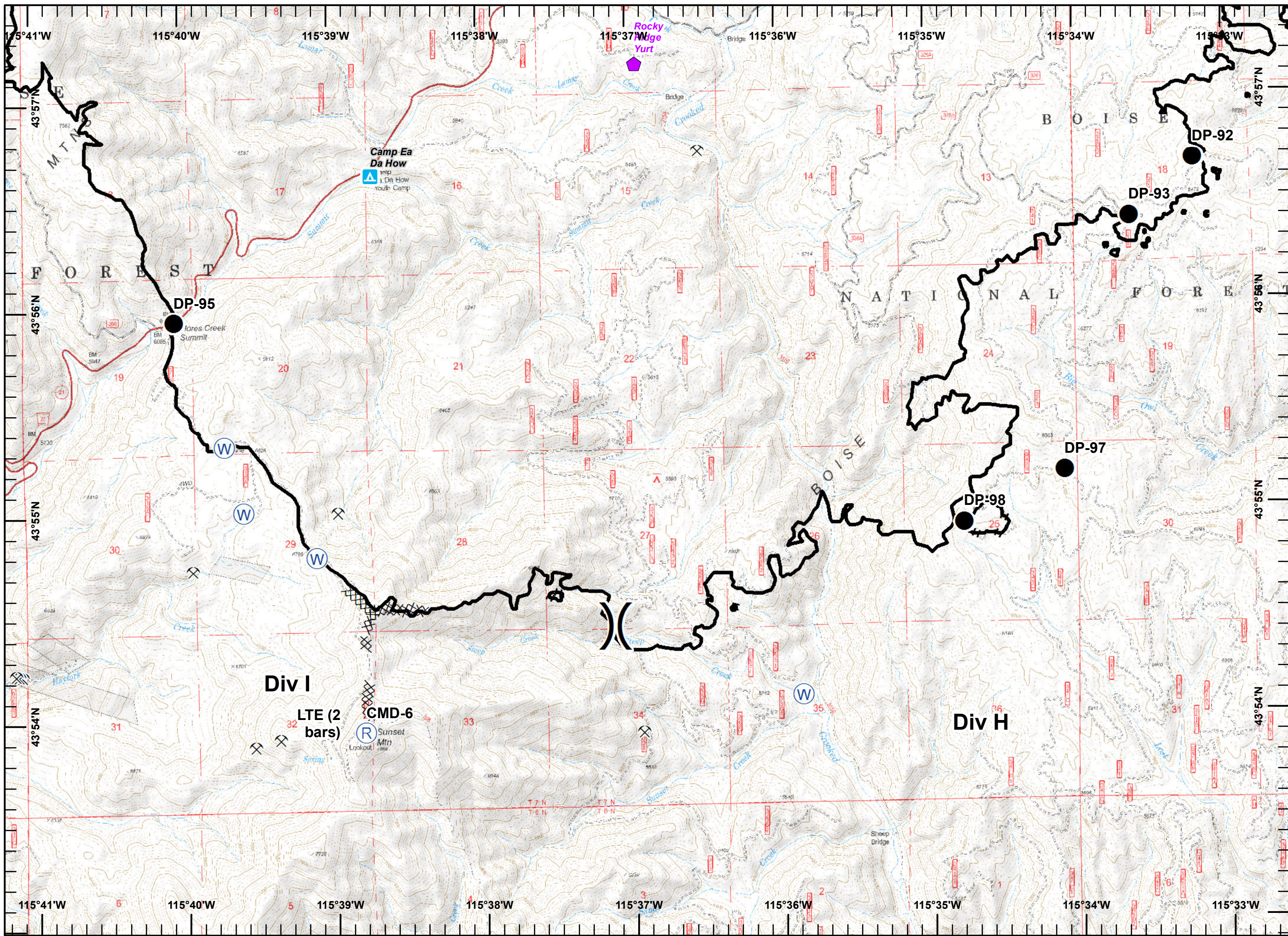
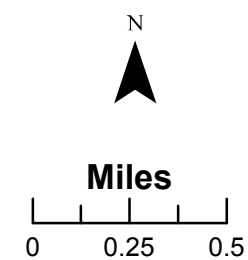
-  Drop Point
-  Highlighted Feature
-  Pump
-  Water Source
-  Division Break
-  Mine Sites
-  Campground
-  Completed Line





**Legend**














-  Drop Point
-  Repeater
-  Water Source
-  Division Break
-  Yurt
-  Mine
- Sites**
-  Campground
-  Completed Line
-  Completed Dozer Line
-  HHand Line

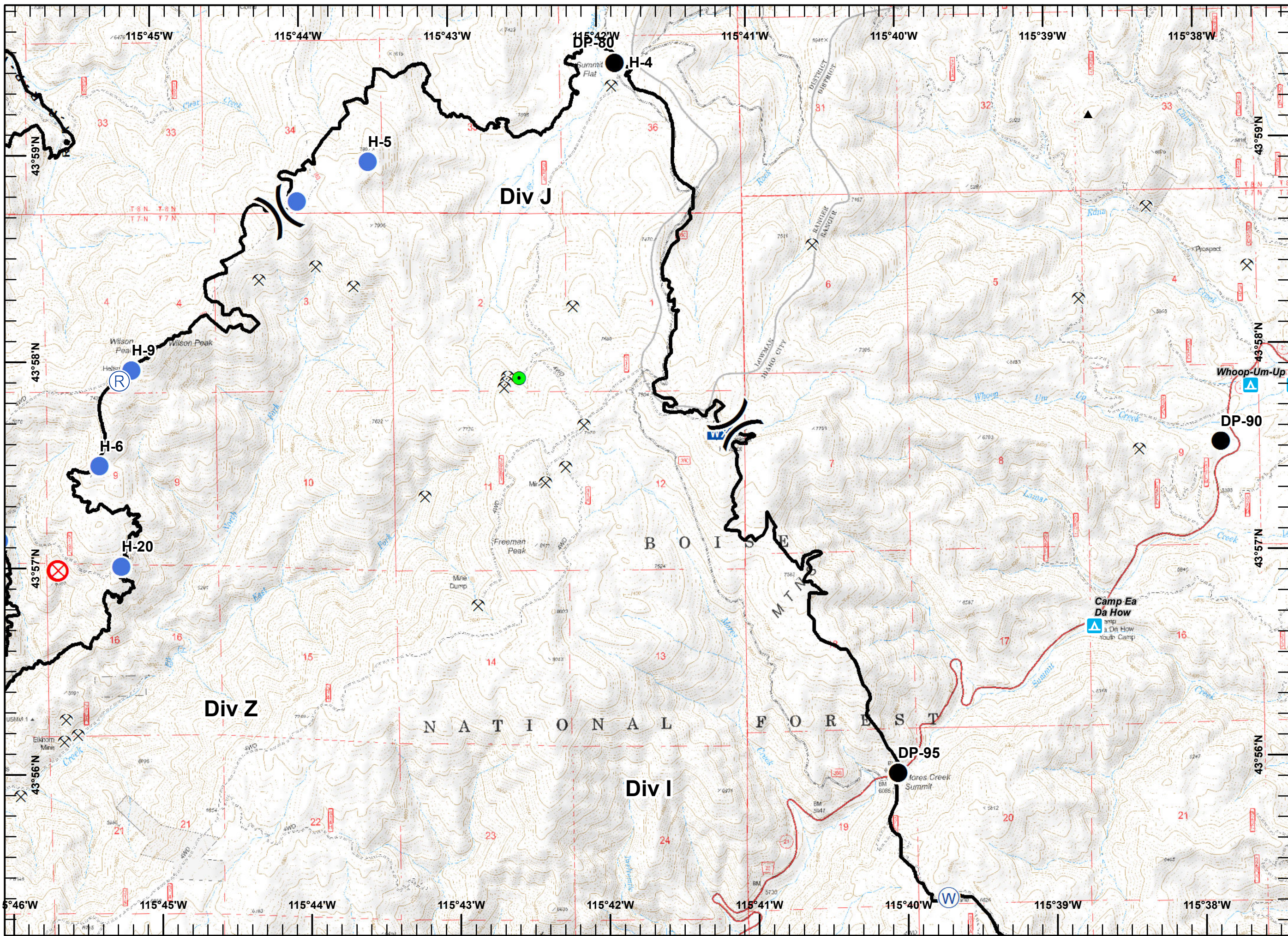
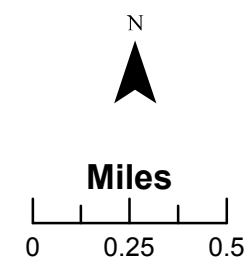


**Pioneer Fire**  
**ID-BOF-000539**  
**09/08/2016**  
**0600**



**Legend**












-  Drop Point
-  Fire Origin
-  Helispot
-  Highlighted Feature
-  Mobile Weather Unit
-  Water Source
-  Division Break
-  Mine Sites
-  Campground
-  Structure
-  Completed Line
-  Road as Completed Line
-  Completed Dozer Line



**Pioneer Fire**  
**ID-BOF-000539**  
**09/08/2016**  
**0600**



**Legend**

-  Drop Point
-  Fire Origin
-  Helispot
-  Water Source
-  Division Break
-  Mine
-  Completed Line
-  Road as Completed Line
-  Completed Dozer Line
-  Hand Line
-  Highlighted Feature

