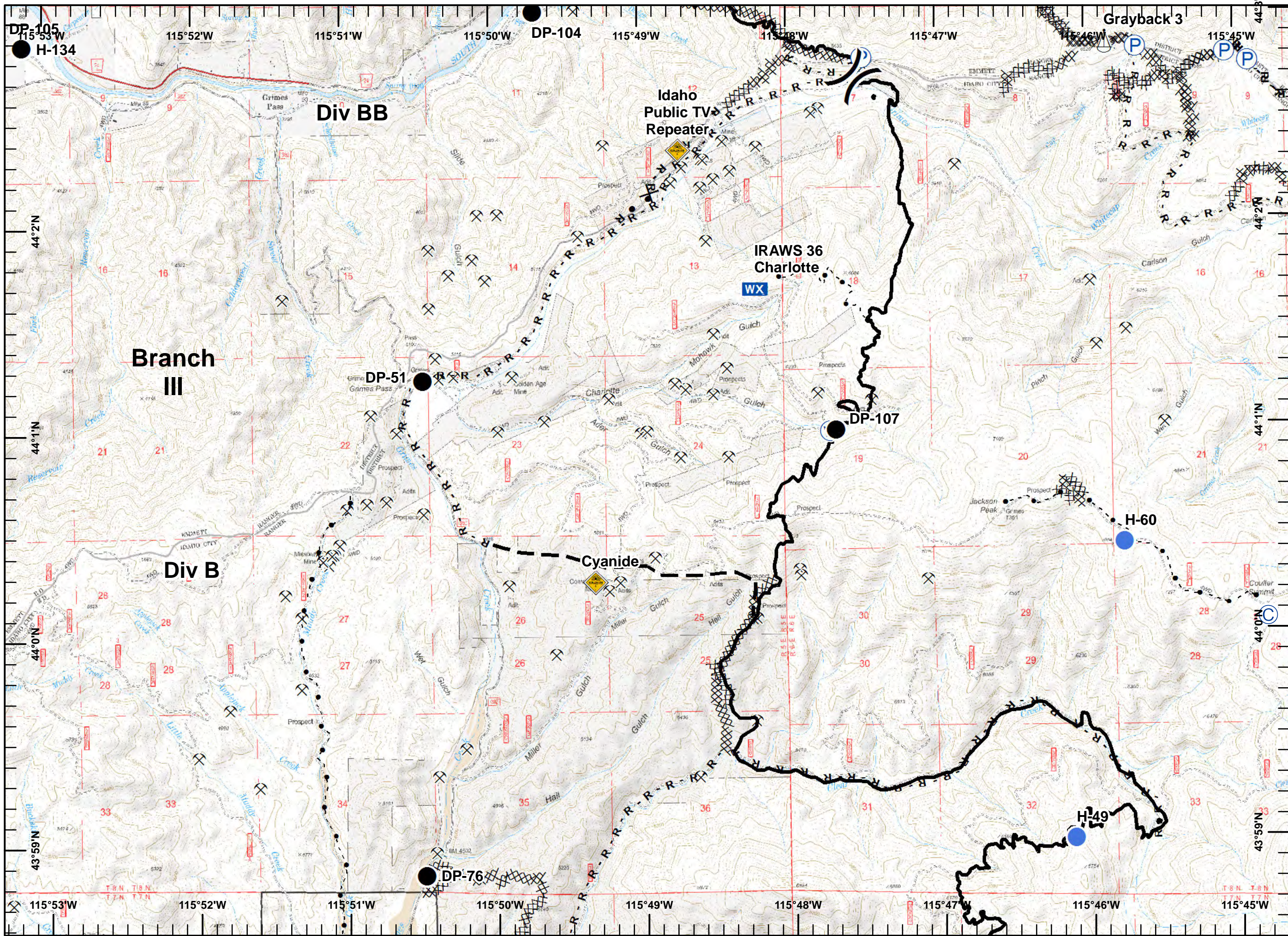
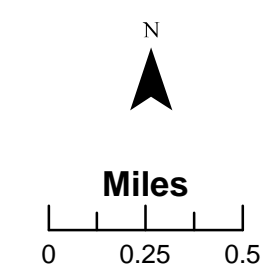


Pioneer Fire
ID-BOF-000539
09/08/2016
0600



Legend

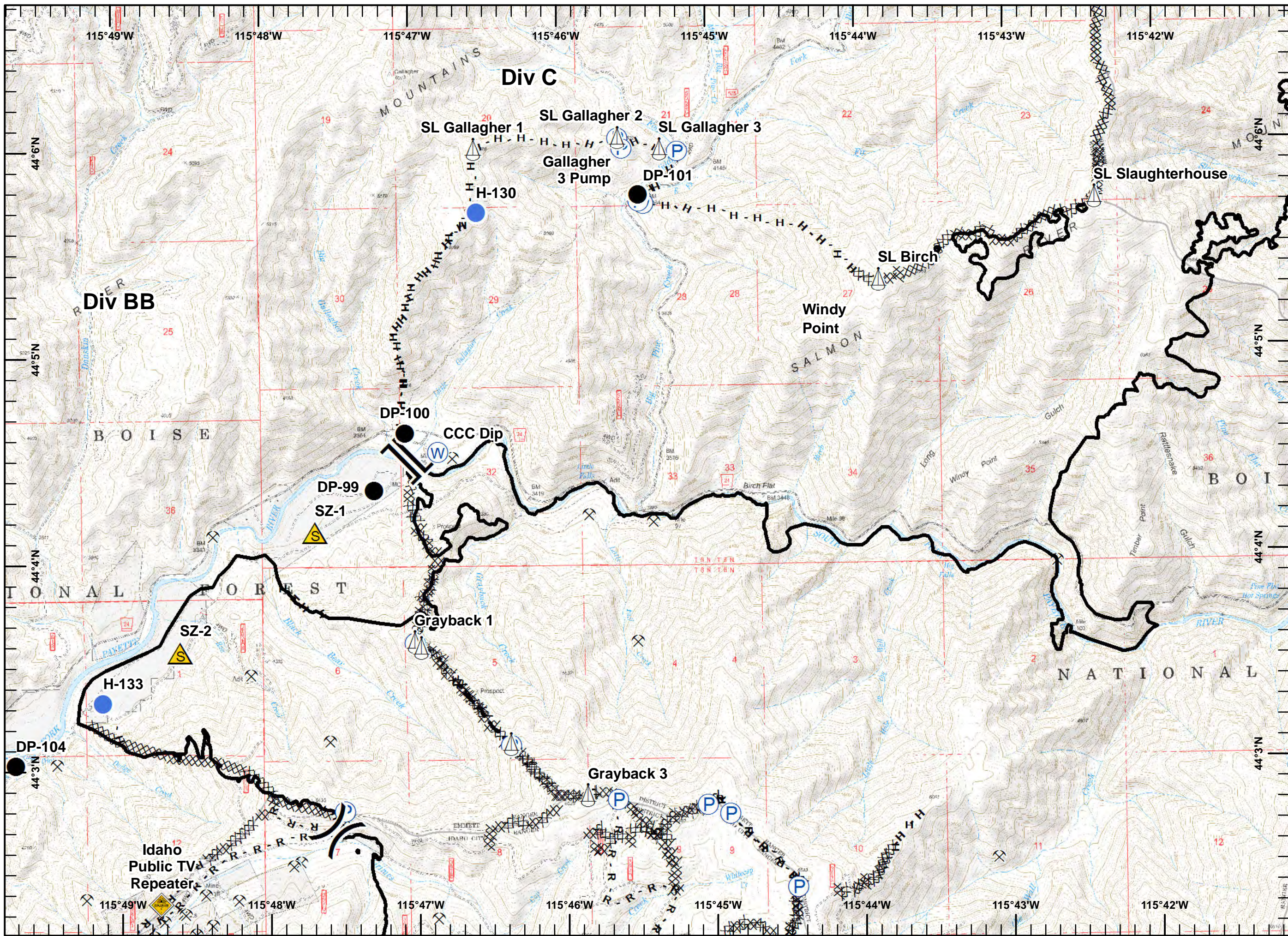
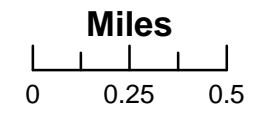
- Drop Point
- Helispot
- Mobile Weather Unit
- Pump
- Sling Site
- Water Source
- Hazard
- Division Break
- Mine
- Completed Line
- RRoad as Completed Line
- Completed Dozer Line
- HHand Line
- Proposed Dozer Line
- Planned Fire Line
- Highlighted Feature





Legend














- Drop Point
- Helispot
- Pump
- Safety Zone
- Sling Site
- Water Source
- Hazard
- Division Break
- Branch Break
- Mine
- Completed Line
- Road as Completed Line
- Completed Dozer Line
- Hand Line
- Planned Fire Line

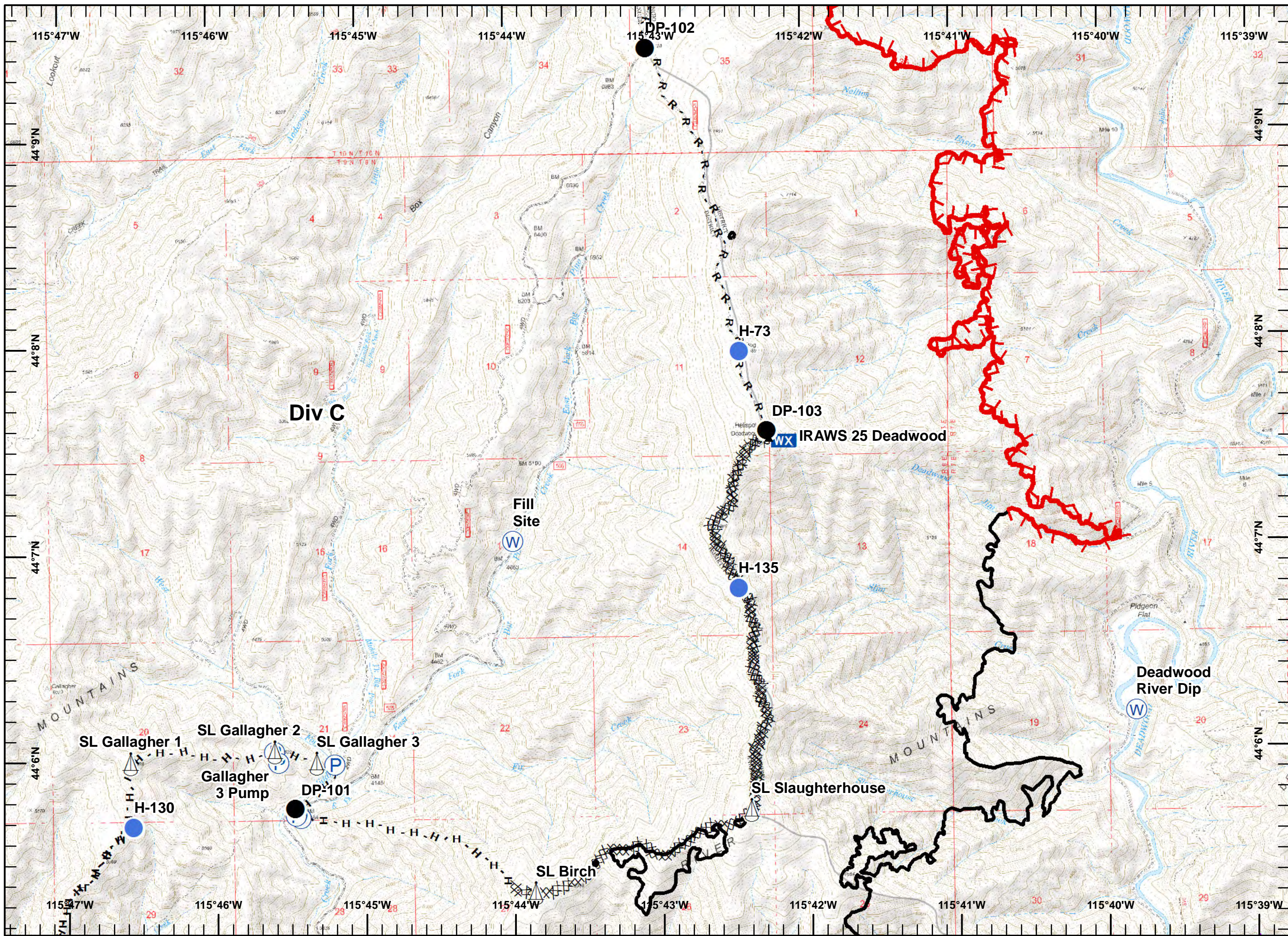
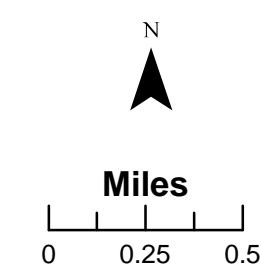


Pioneer Fire
ID-BOF-000539
09/08/2016
0600



Legend

-  Drop Point
-  Helispot
-  Mobile Weather Unit
-  Pump
-  Sling Site
-  Water Source
-  Mine
- Sites**
-  Structure
-  Uncontrolled Fire Edge
-  Completed Line
-  RRoad as Completed Line
-  Completed Dozer Line
-  HHand Line



Pioneer Fire
ID-BOF-000539
09/08/2016
0600



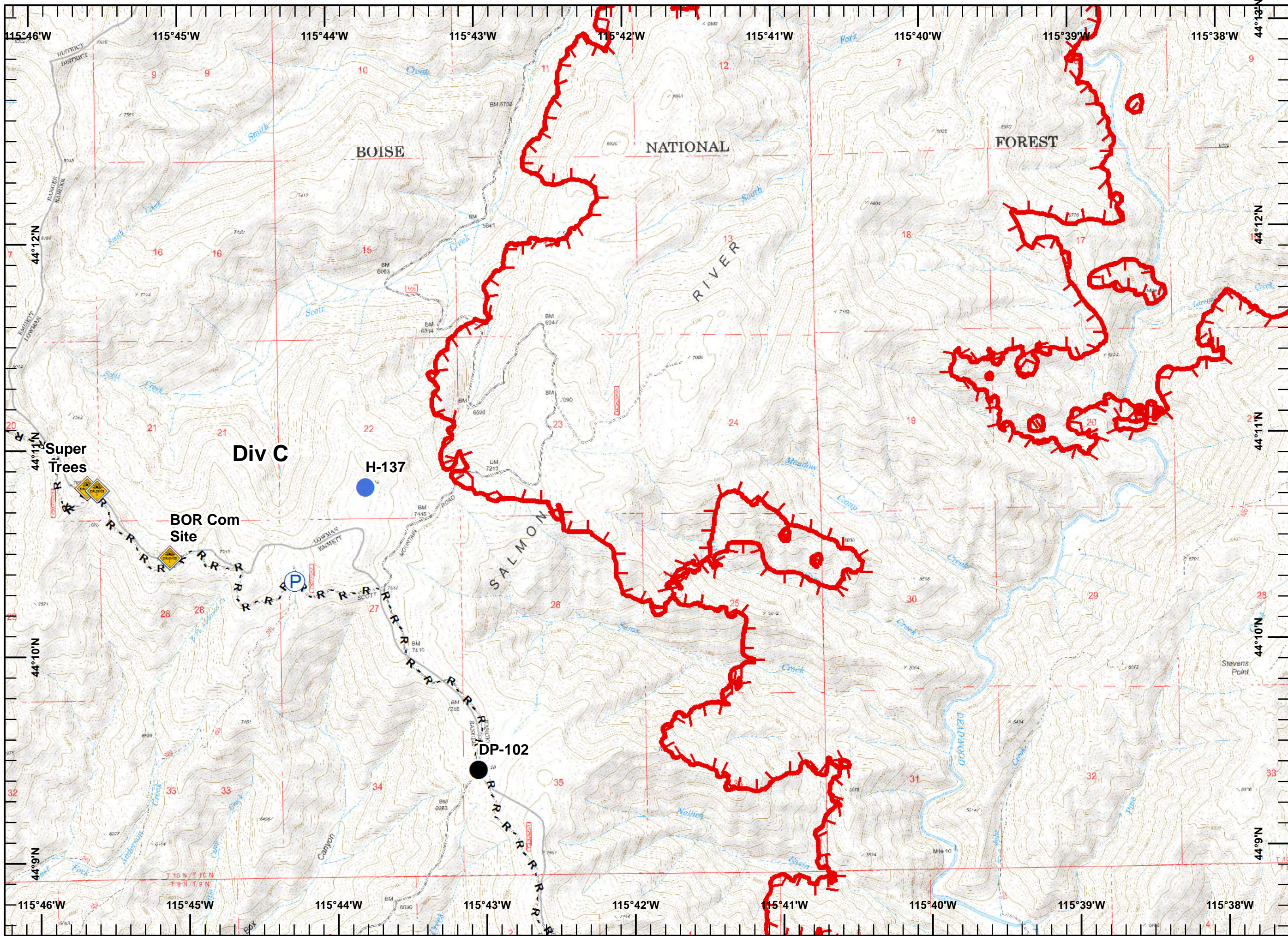
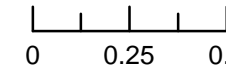
Legend

- Drop Point
- Helispot
- P Pump
- ⚠ Hazard
- ┆ Uncontrolled Fire Edge
- RRoad as Completed Line

N



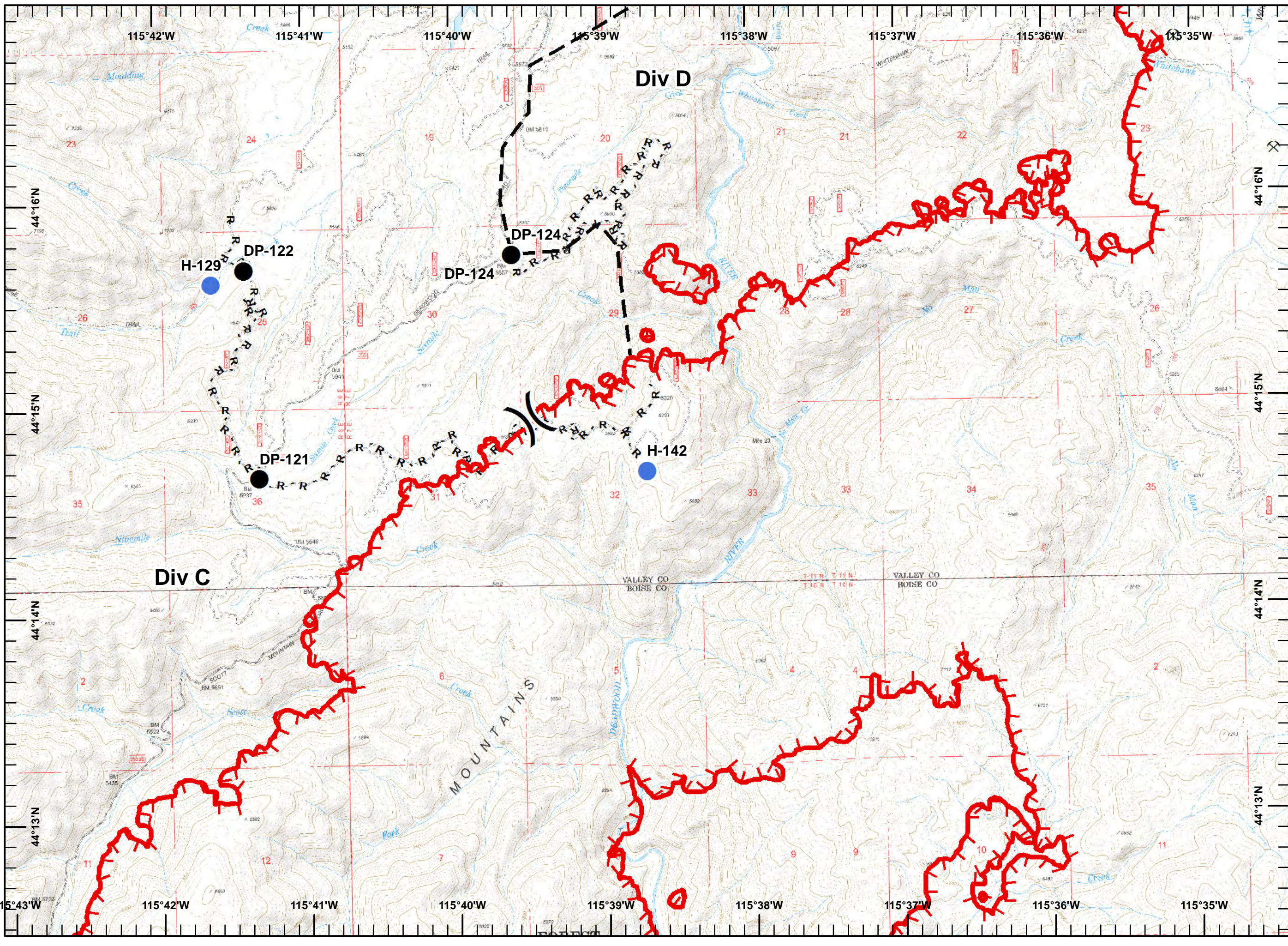
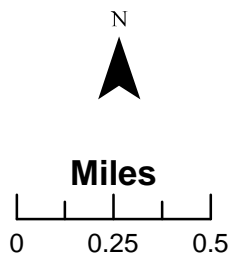
Miles



Pioneer Fire
ID-BOF-000539
09/08/2016
0600










- Legend**
- Drop Point
 - Helispot
 -) (Division Break
 - ⌵ Mine
 - ▬ Uncontrolled Fire Edge
 - RRoad as Completed Line
 - Planned Fire Line

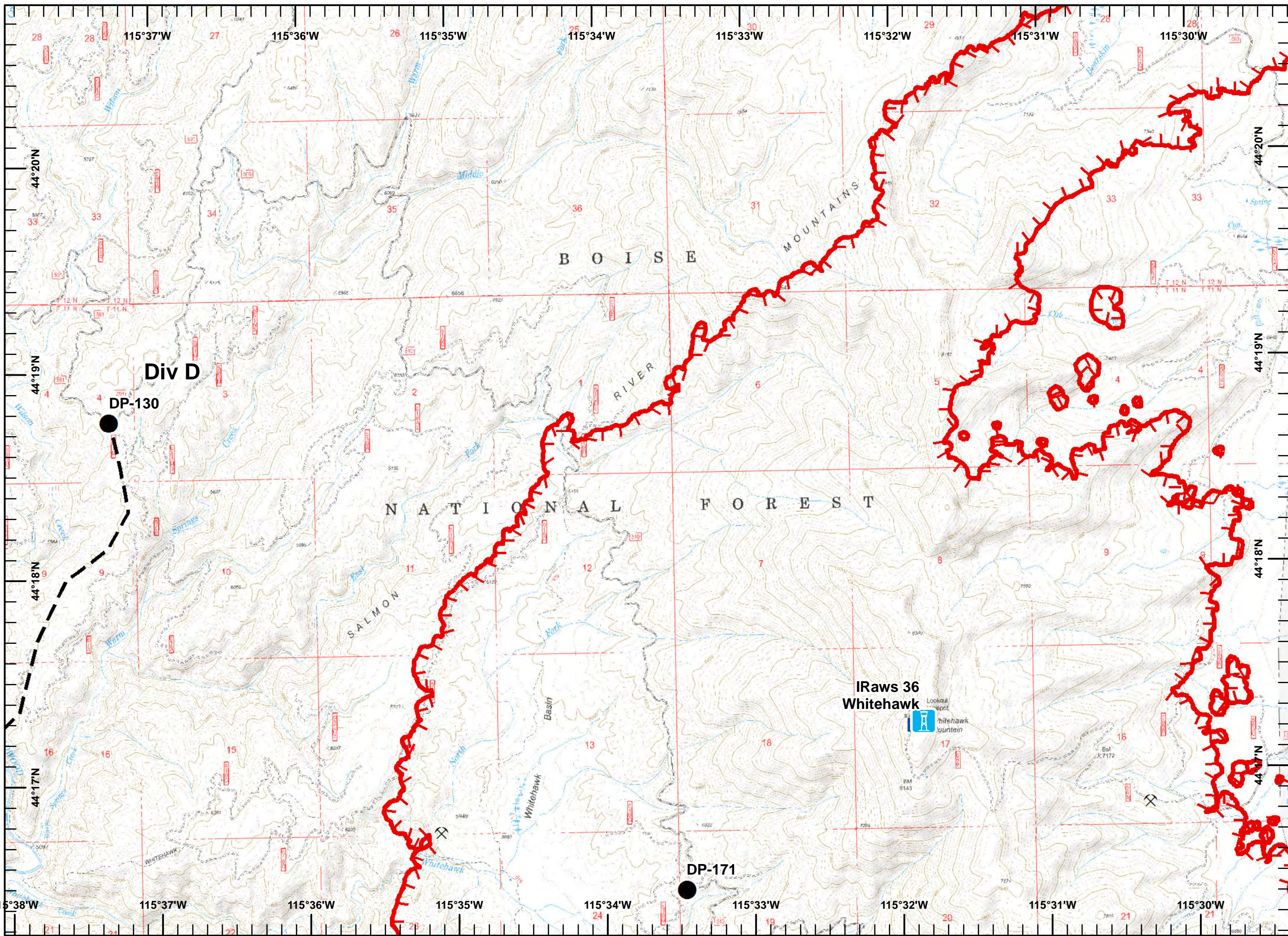
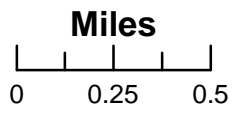


Pioneer Fire
ID-BOF-000539
09/08/2016
0600



Legend

-  Drop Point
-  Mobile Weather Unit
-  Lookout
-  Mine
- Sites**
-  Structure
-  Uncontrolled Fire Edge
-  Planned Fire Line

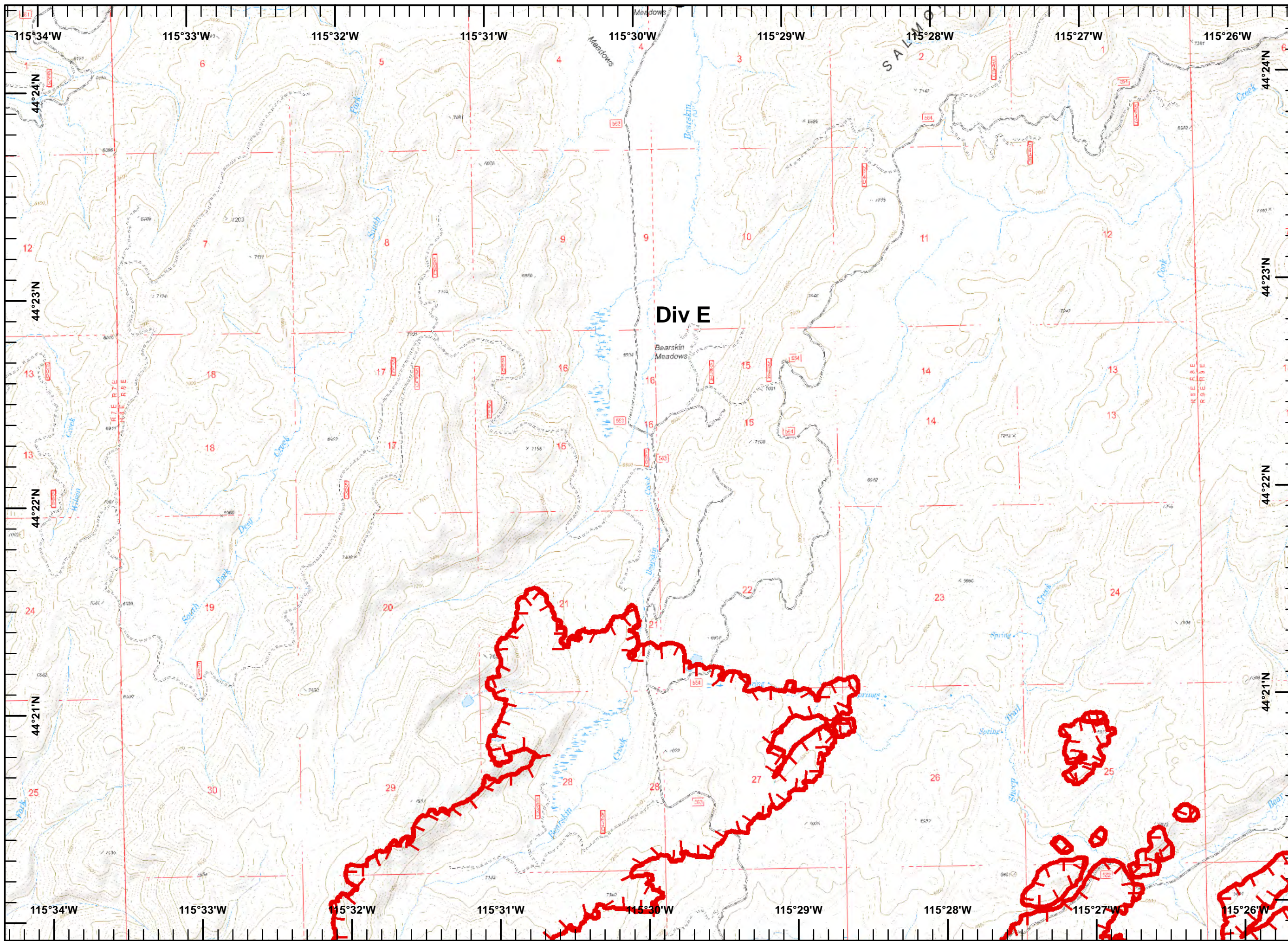



Pioneer Fire
ID-BOF-000539
09/08/2016
0600



Legend

- Drop Point
- ▬ Uncontrolled Fire Edge

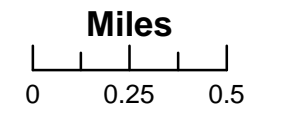
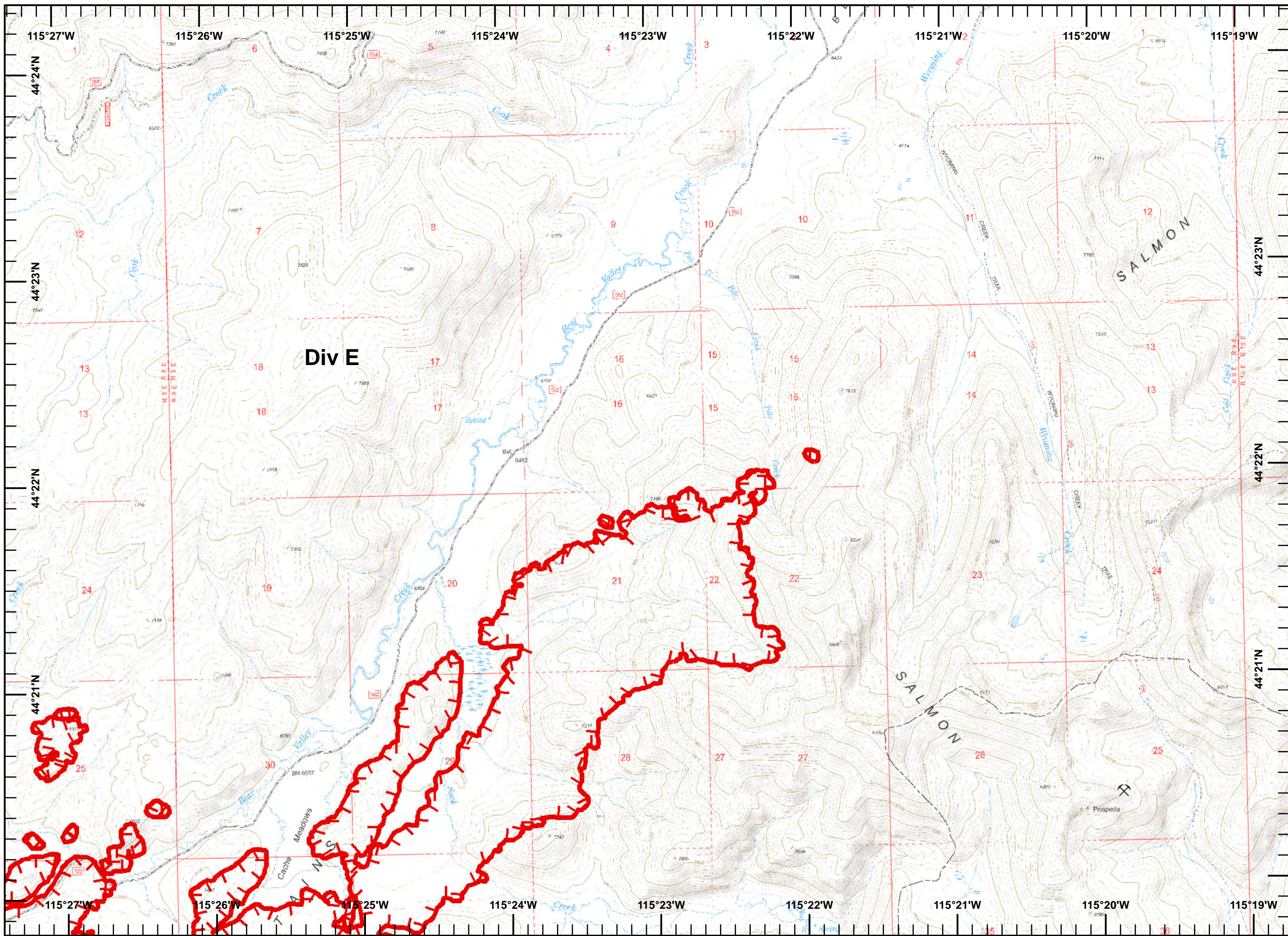


Pioneer Fire
ID-BOF-000539
09/08/2016
0600



Legend

- Mine
- Uncontrolled Fire Edge

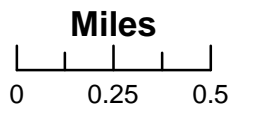
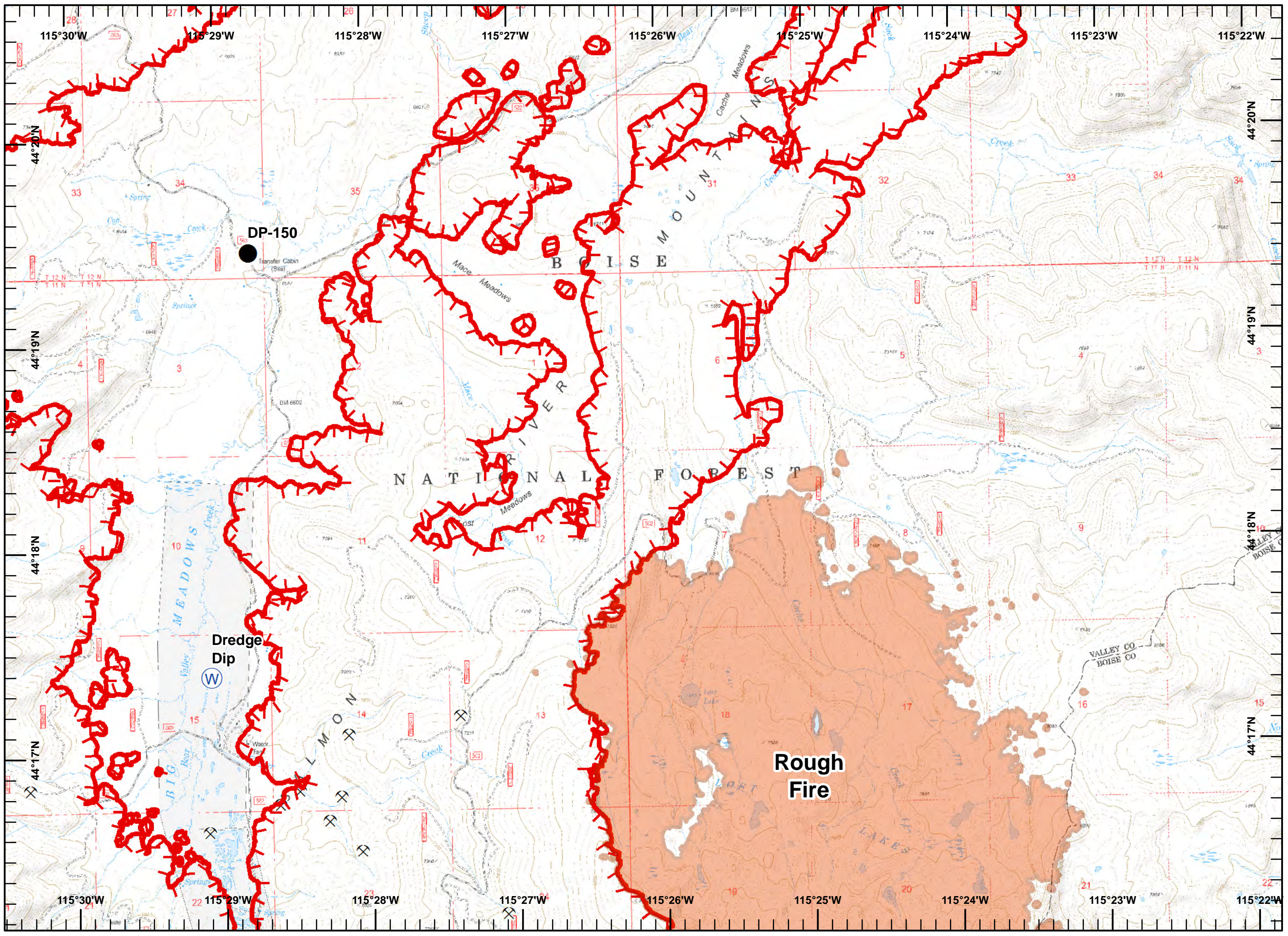


Pioneer Fire
ID-BOF-000539
09/08/2016
0600



Legend

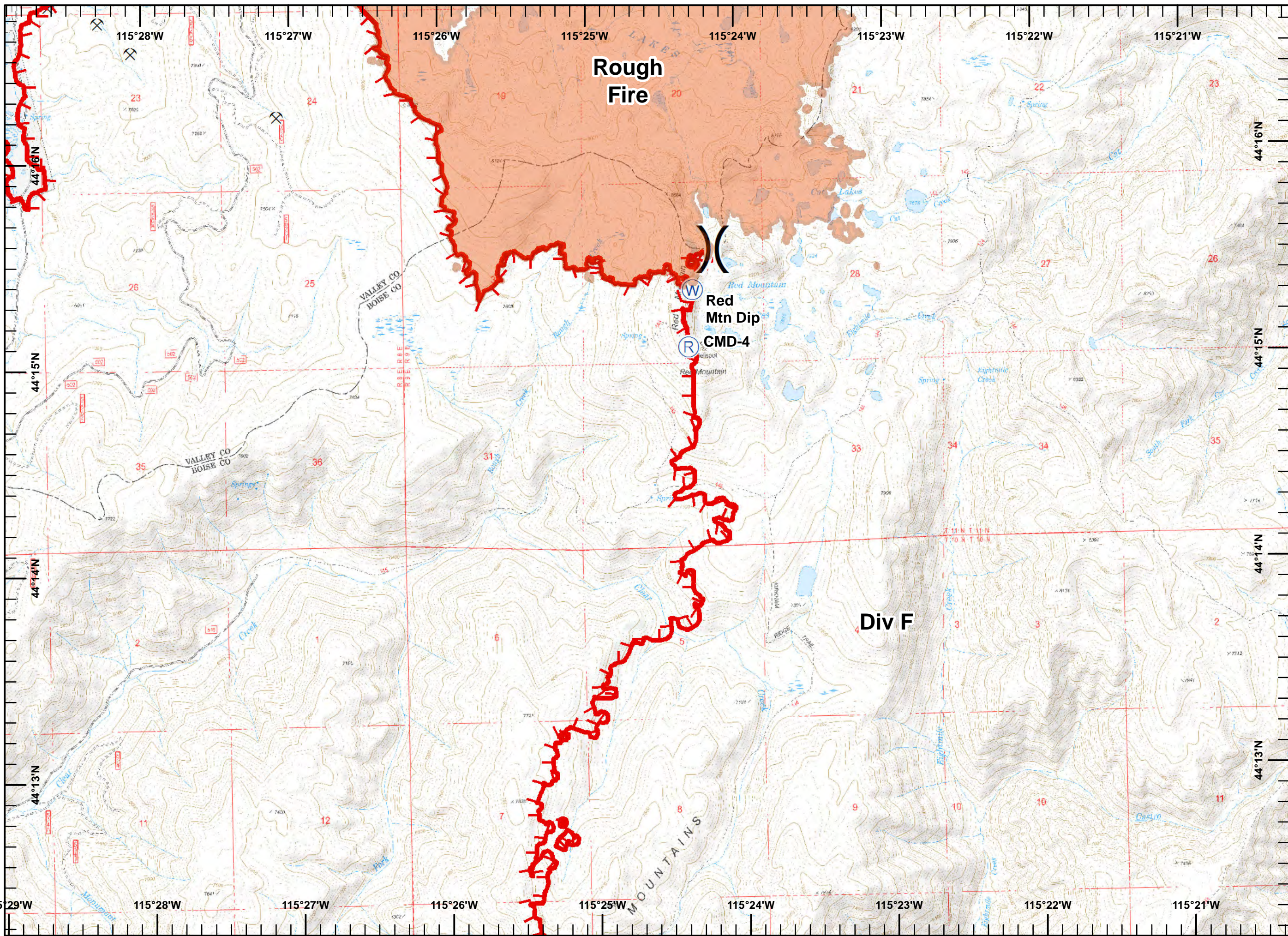
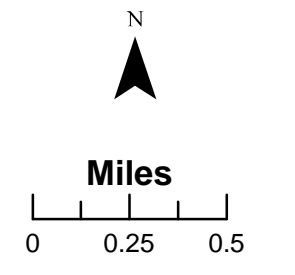
- Drop Point
- Ⓜ Water Source
- ⌵ Mine
- ▬ Uncontrolled Fire Edge
- Rough Fire



Pioneer Fire
ID-BOF-000539
09/08/2016
0600



- Legend**
- Repeater
 - Water Source
 - Division Break
 - Mine
 - Uncontrolled Fire Edge
 - Rough Fire



Rough Fire

Red Mtn Dip
CMD-4

Div F

MOUNTAINS

VALLEY CO
BOISE CO

VALLEY CO
BOISE CO

115°28'W

115°27'W

115°26'W

115°25'W

115°24'W

115°23'W

115°22'W

115°21'W

44°16'N

44°15'N

44°14'N

44°13'N

115°29'W

115°28'W

115°27'W

115°26'W

115°25'W

115°24'W

115°23'W

115°22'W

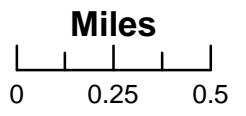
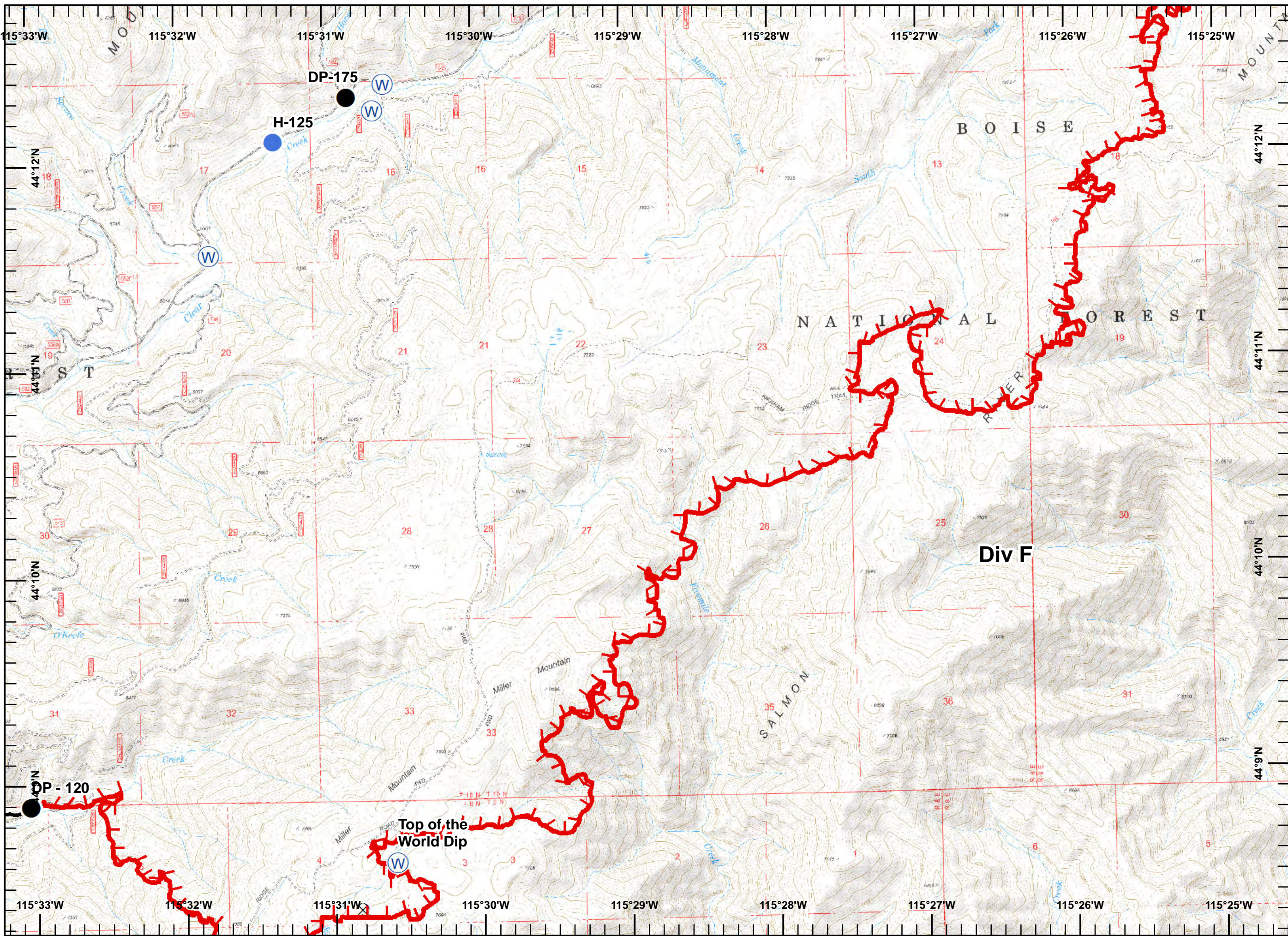
115°21'W

Pioneer Fire
ID-BOF-000539
09/08/2016
0600



Legend

- Drop Point
- Helispot
- Ⓜ Water Source
- ⚡ Mine
- ▬ Uncontrolled Fire Edge
- ▬ Completed Line

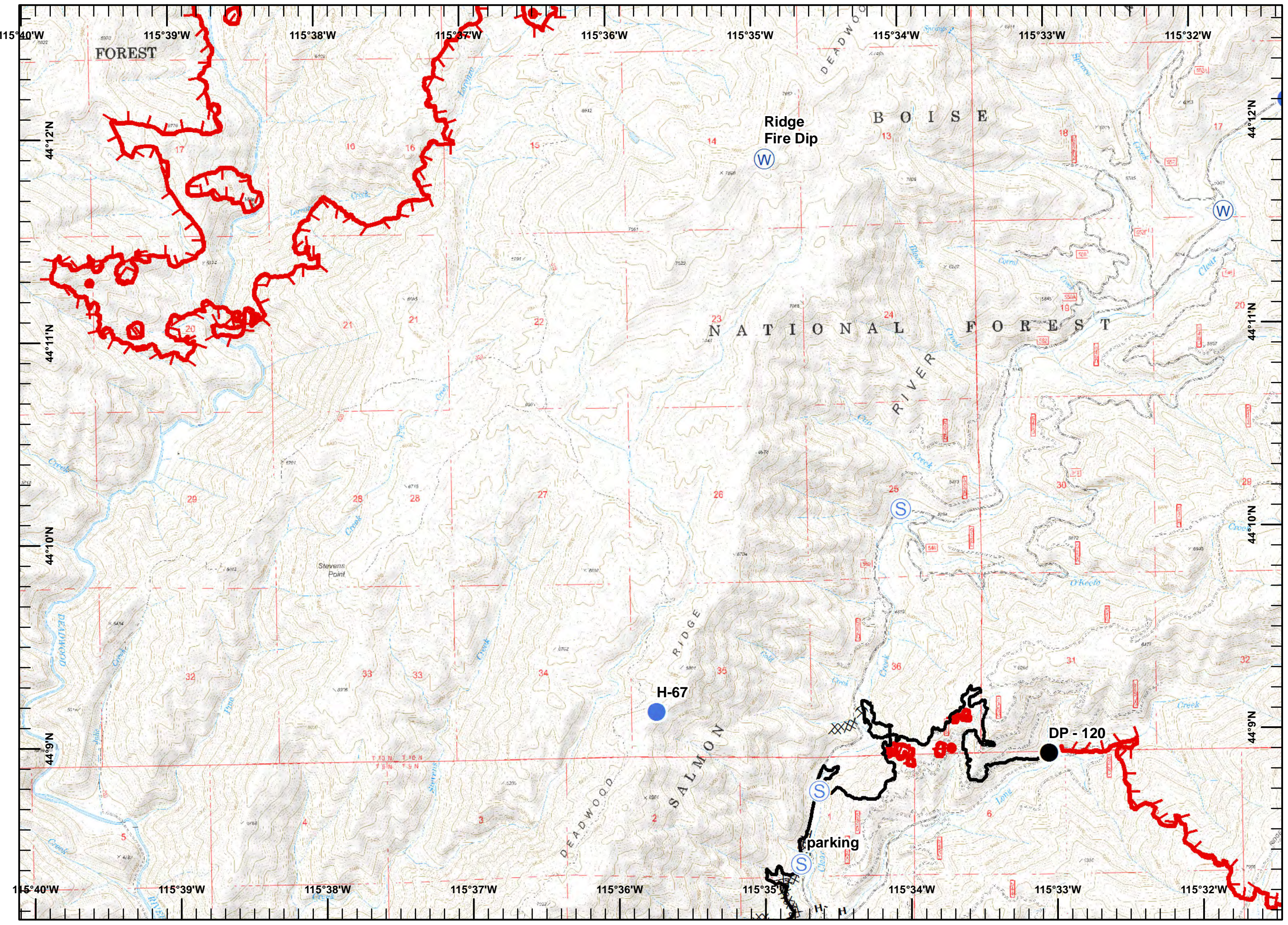
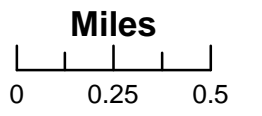


Pioneer Fire
ID-BOF-000539
09/08/2016
0600



Legend

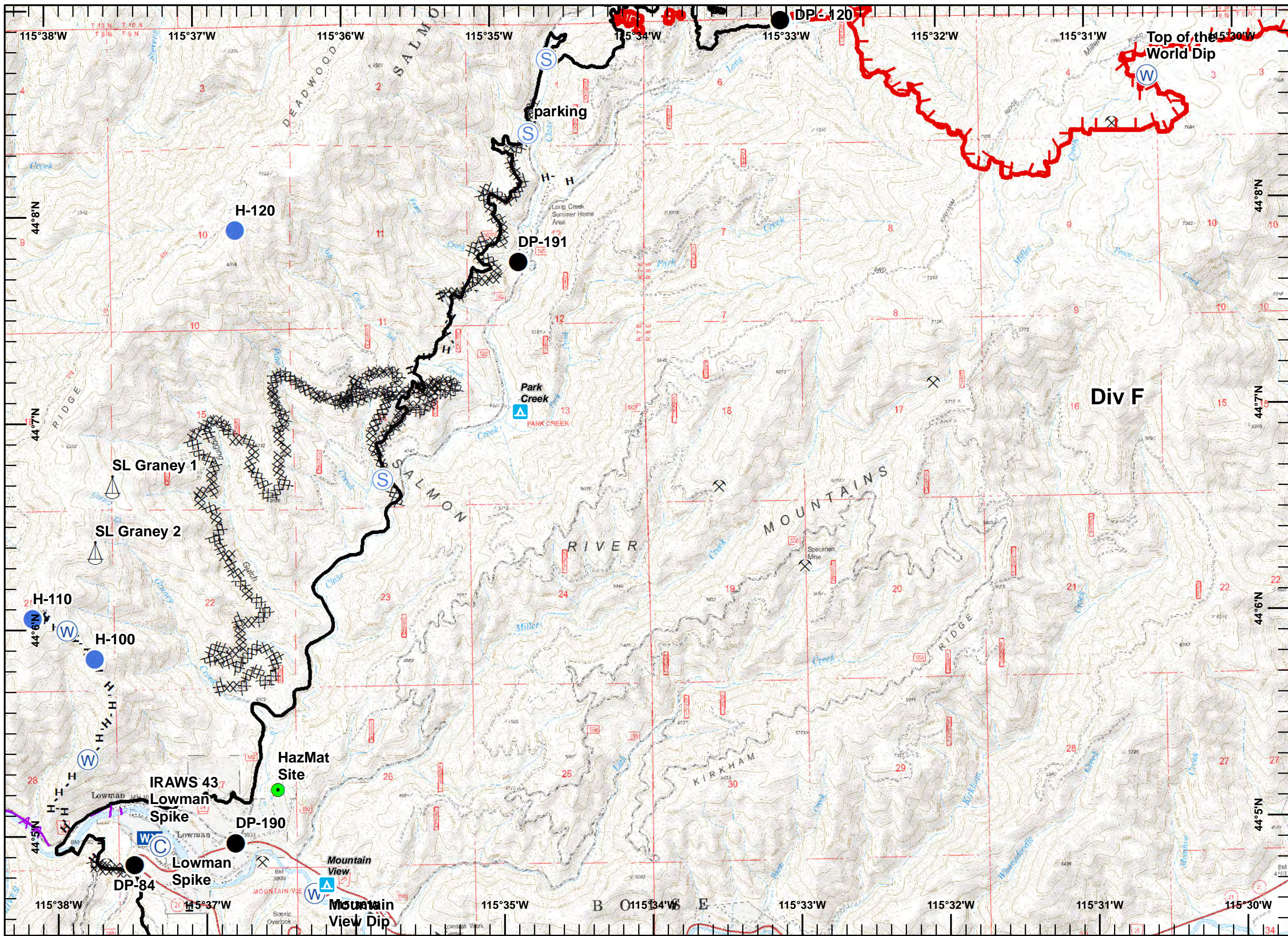
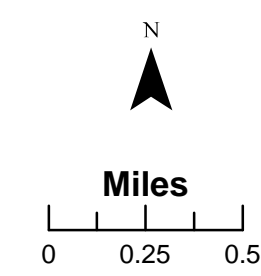
-  Drop Point
-  Helispot
-  Staging Area
-  Water Source
-  Mine
-  Uncontrolled Fire Edge
-  Completed Line
-  Completed Dozer Line
-  Hand Line





Legend

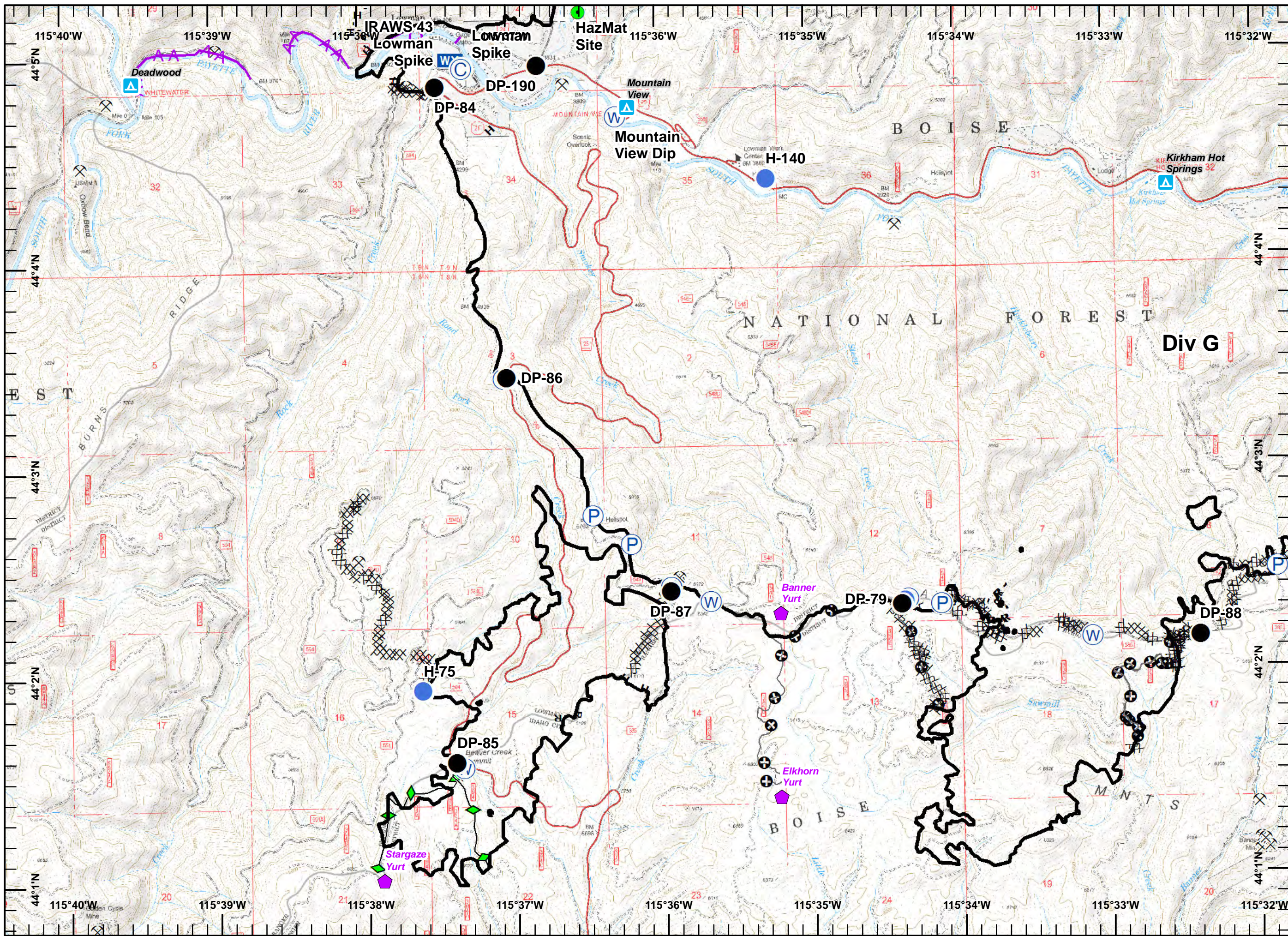
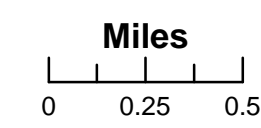
- Camp
- Drop Point
- Helispot
- Highlighted Feature
- Mobile Weather Unit
- Sling Site
- Staging Area
- Water Source
- Mine
- Campground
- Uncontrolled Fire Edge
- Completed Line
- Completed Dozer Line
- Hand Line
- Plow Line
- Aerial Hazard





Legend

- Camp
- Drop Point
- Helispot
- Highlighted Feature
- Mobile Weather Unit
- Pump
- Water Source
- Yurt
- Mine
- Sites**
- Campground
- Completed Line
- Road as Completed Line
- Completed Dozer Line
- Hand Line
- Plow Line
- Aerial Hazard
- Other

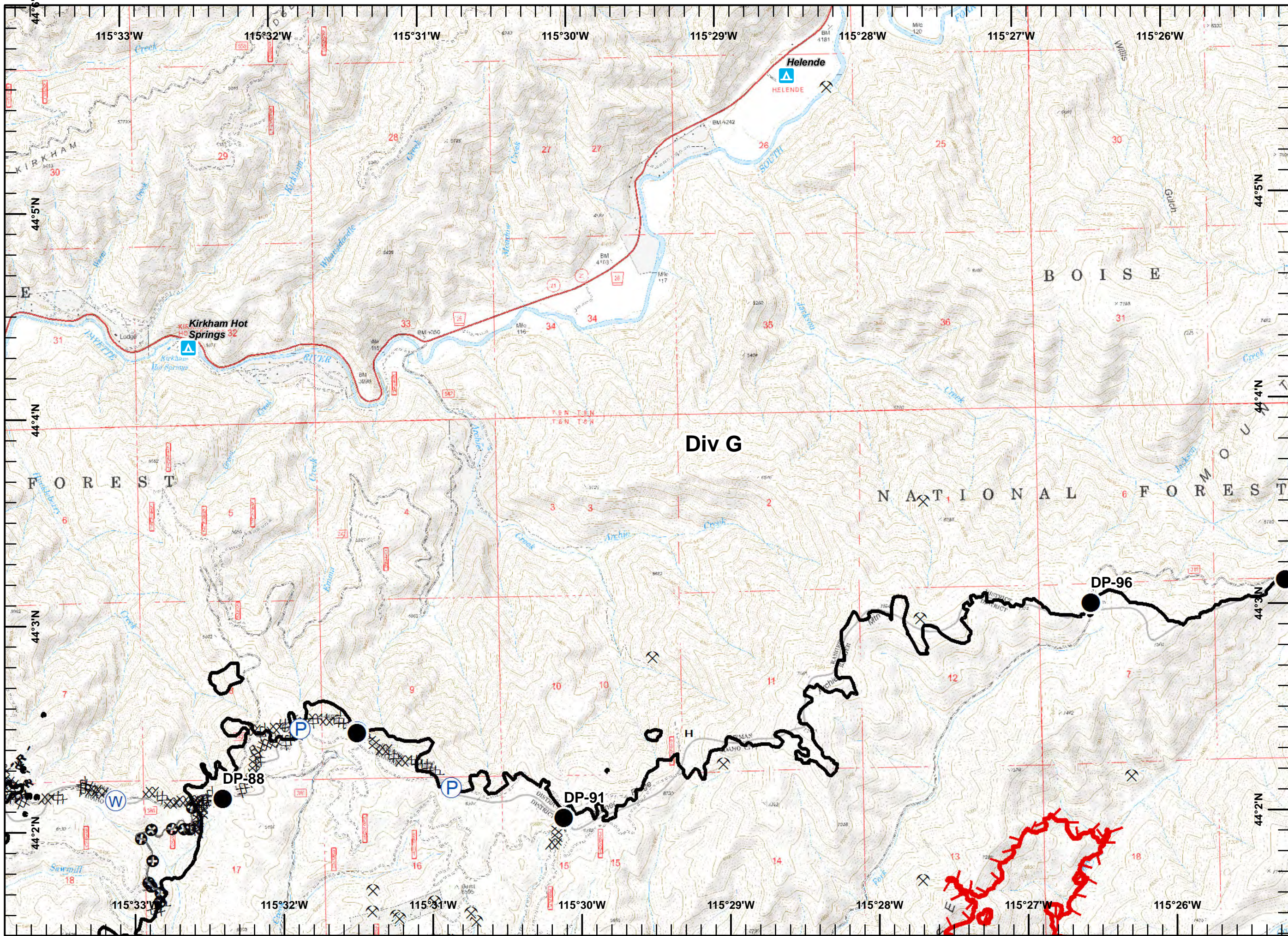
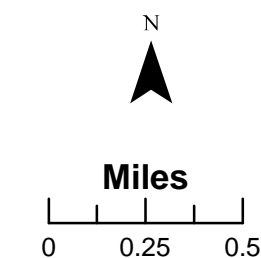


Pioneer Fire
ID-BOF-000539
09/08/2016
0600



Legend















- Drop Point
- Pump
- Water Source
- Mine
- Campground
- Uncontrolled Fire Edge
- Completed Line
- Road as Completed Line
- Completed Dozer Line
- Hand Line
- Other

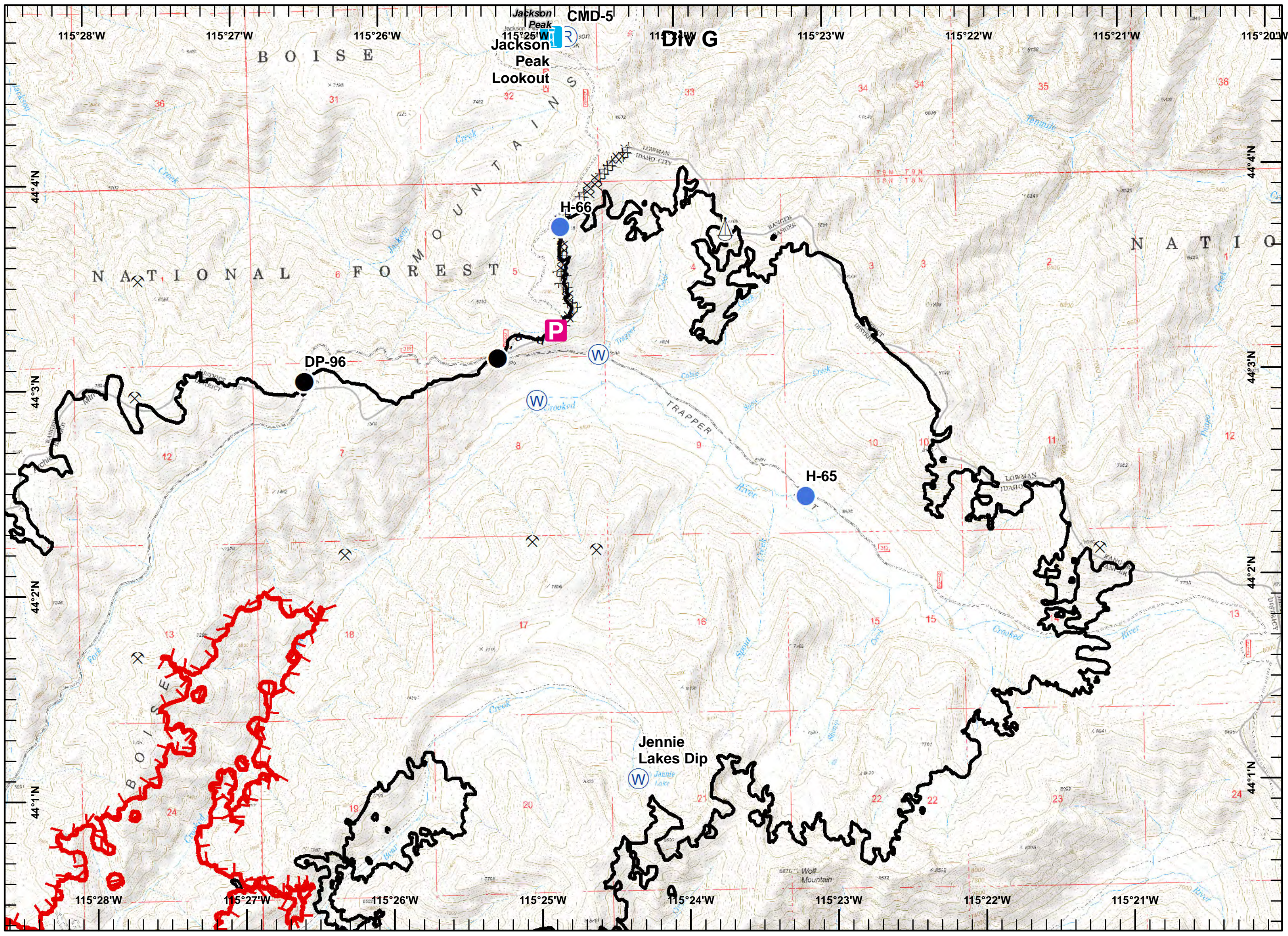
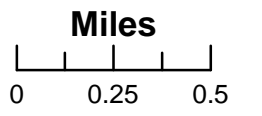


Pioneer Fire
ID-BOF-000539
09/08/2016
0600



Legend

-  Drop Point
-  Helispot
-  Highlighted Feature
-  Pump
-  Repeater
-  Sling Site
-  Water Source
-  Lookout
-  Mine
- Sites**
-  Structure
-  Uncontrolled Fire Edge
-  Completed Line
-  RRoad as Completed Line
-  Completed Dozer Line



Pioneer Fire
ID-BOF-00539
09/08/2016
0600



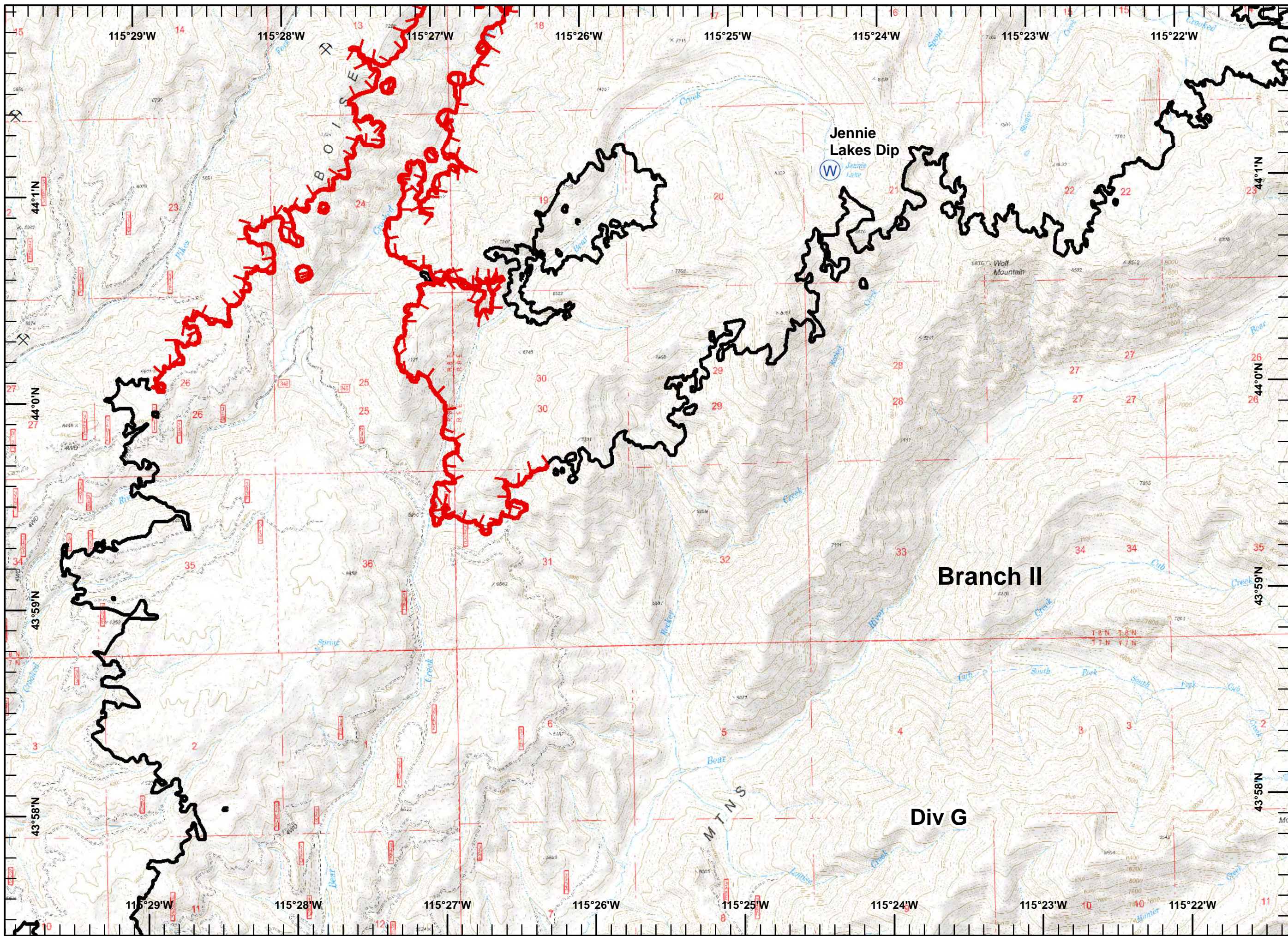
Legend

Water Source

Mine

Uncontrolled Fire Edge

Completed Line

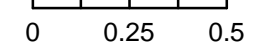


Branch II

Div G











Miles

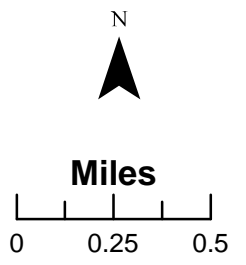
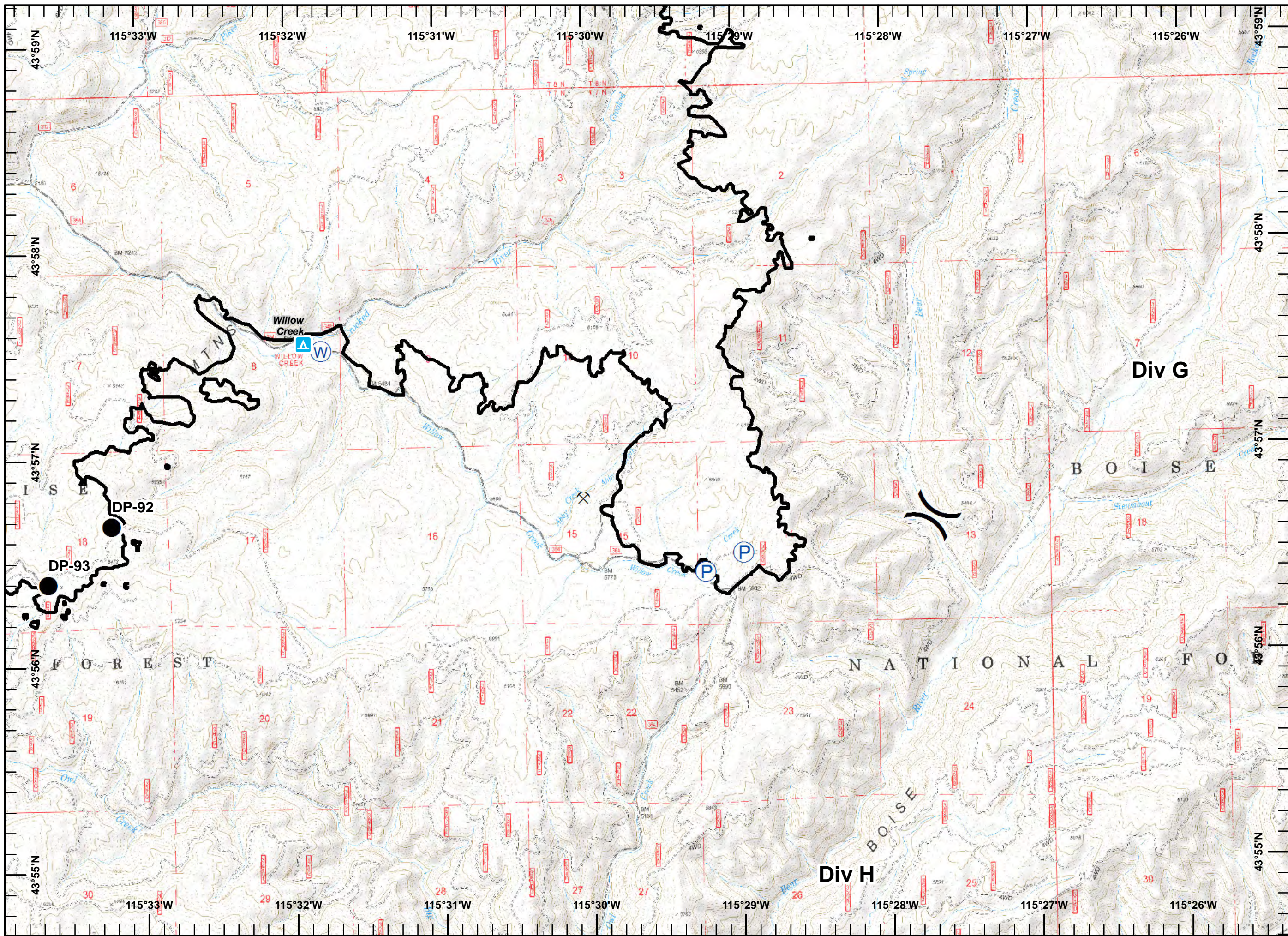


Pioneer Fire
ID-BOF-00539
09/08/2016
0600






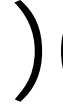






Legend

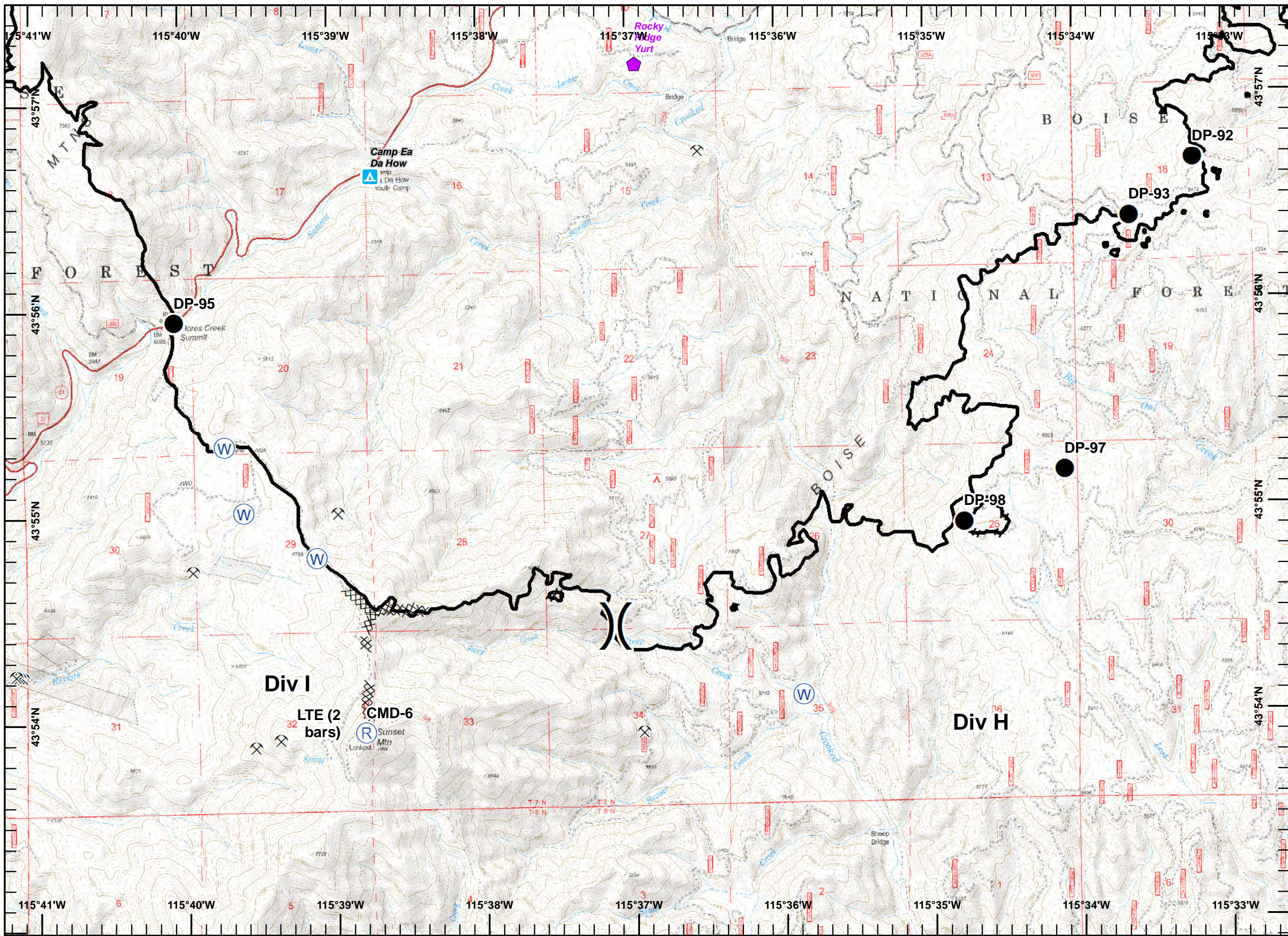
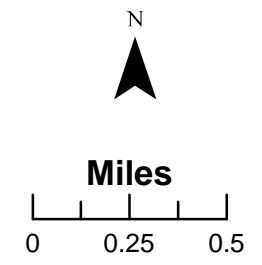
-  Drop Point
-  Highlighted Feature
-  Pump
-  Water Source
-  Division Break
-  Mine Sites
-  Campground
-  Completed Line





Legend

-  Drop Point
-  Repeater
-  Water Source
-  Division Break
-  Yurt
-  Mine
- Sites**
-  Campground
-  Completed Line
-  Completed Dozer Line
-  HHand Line

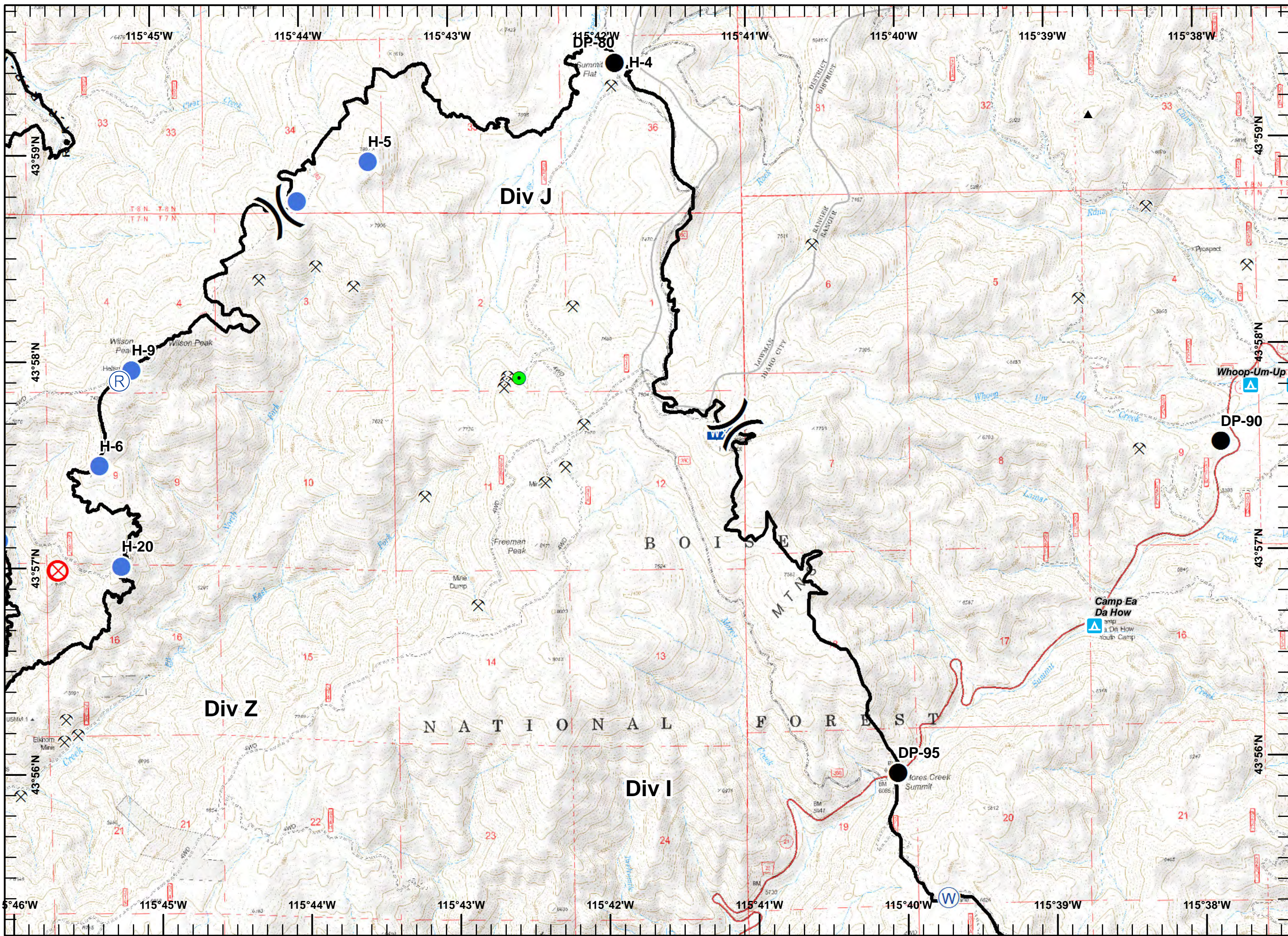
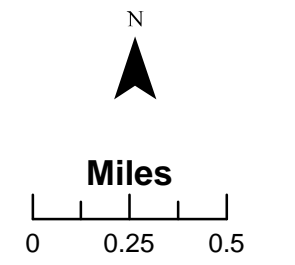


Pioneer Fire
ID-BOF-000539
09/08/2016
0600



Legend












- Drop Point
- Fire Origin
- Helispot
- Highlighted Feature
- Mobile Weather Unit
- Water Source
- Division Break
- Mine Sites
- Campground
- Structure
- Completed Line
- Road as Completed Line
- Completed Dozer Line



Pioneer Fire
ID-BOF-00539
09/08/2016
0600



Legend

-  Drop Point
-  Fire Origin
-  Helispot
-  Water Source
-  Division Break
-  Mine
-  Completed Line
-  Road as Completed Line
-  Completed Dozer Line
-  Hand Line
-  Highlighted Feature

