
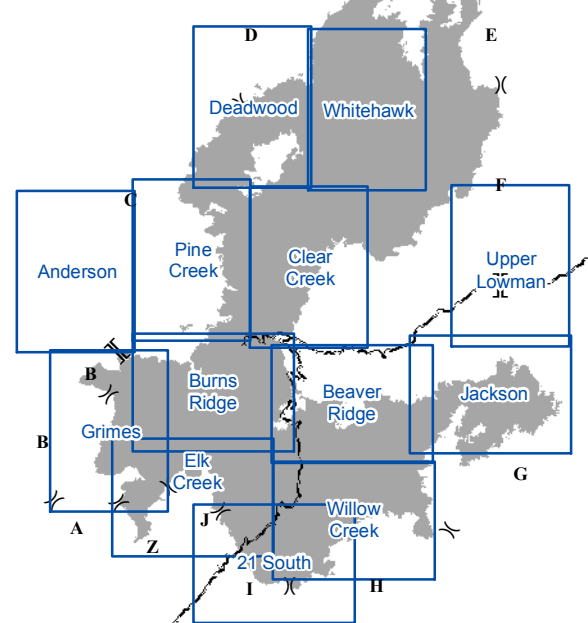


Suppression Repair
 Pioneer Fire
 ID-BOF-000539
Overview
 09/08/2016
 2000 hrs
 181,299 Acres

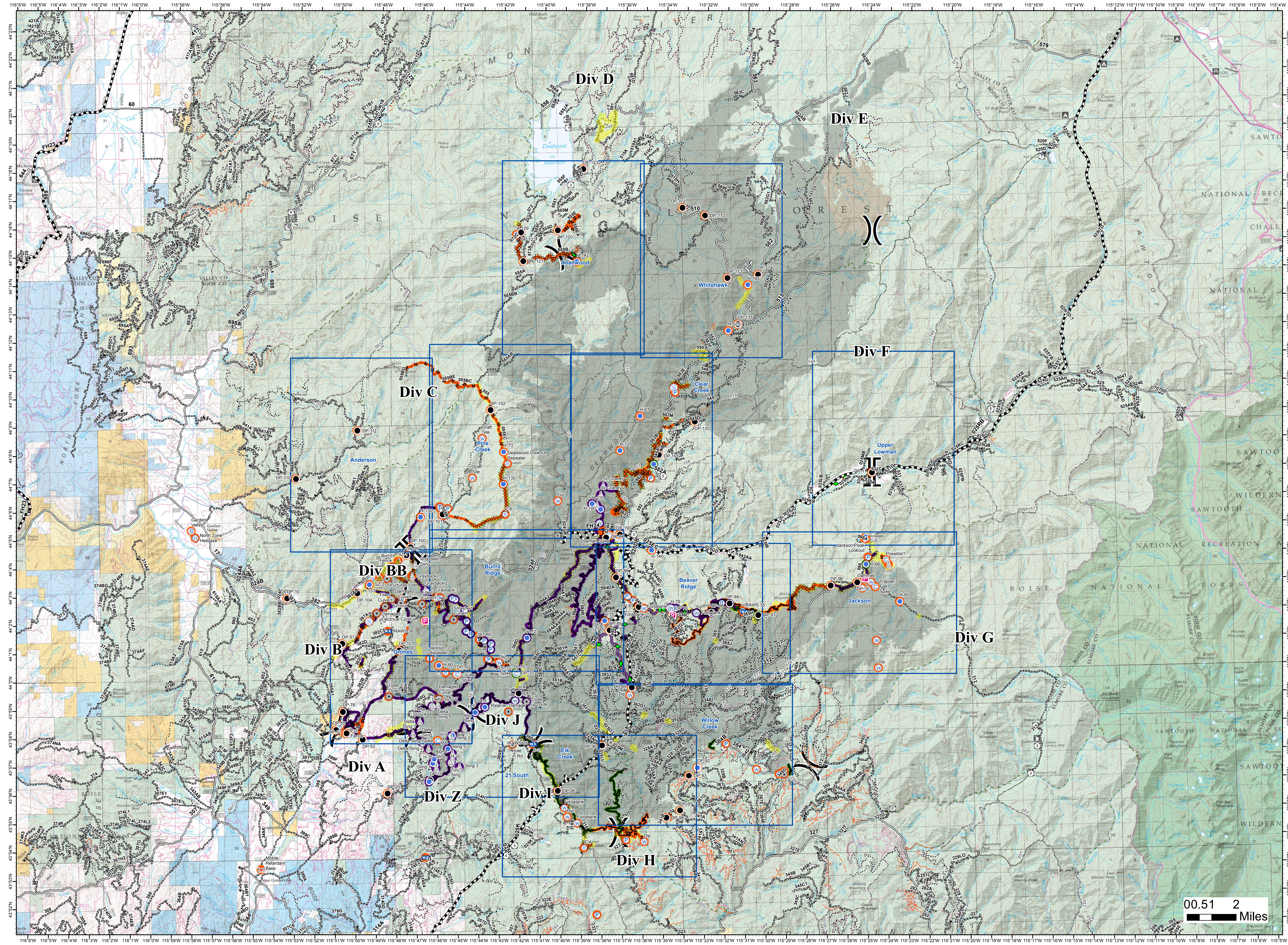


- Legend**
- Suppression Repair Status**
- Arch Survey (Cleared)
 - Needed
 - Completed
 - Certified
- Incident Data**
- Camp
 - ✱ Dozer Line
 - Drop Point
 - ⊕ Helibase
 - Helispot
 - ⊕ Incident Base
 - ⊕ Incident Command Post
 - ⊕ Lookout
 - ⊕ Mobile Weather Unit
 - Other
 - ⊕ Parking
 - ⊕ Pump
 - ⊕ Repeater
 - ⊕ Retardant/Mud Pit
 - ⊕ Safety Zone
 - ⊕ Sling Site
 - ⊕ Staging Area
 - ⊕ Water Source
 - ? Unknown
- Other Data**
- ▭ Tile Index
 - ▭ Fire Perimeter
 - ▭ All Vehicle Roads
 - ▭ High Clearance Roads
 - ▭ Closed Road
 - ▭ Decommissioned Road
 - ▭ Motorized Trail
 - ▭ Non-Motorized Trail



Datum UTM NAD 83 z12n
 Created by GB Team 2
 Created date Date: 9/7/2016

0 1 2 3
 Miles



0.51 2
 Miles