



**DIV G**

**Branch II**

**DIV H**


**Operations**  
 Division G/H  
 Pioneer  
 ID-BOF-000539  
 9/9/2016  
 181,574 Acres



- Helispot
- Highlighted Geographic Feature
- WX Mobile Weather Unit
- C Camp
- Drop Point
- R Repeater
- S Staging Area
- W Water Source

- Uncontrolled Fire Edge
- Completed Line
- - - - Road as Completed Line
- - - - Completed Dozer Line
- - - - Hand Line
- Plow Line
- - - - Aerial Hazard
- Other
- - - - Bull Trout Streams

- 1989-1999
- 2000 - 2009
- 2010 - 2015



Datum NAD83  
 Created by Team 2  
 Created 9/8/2016