













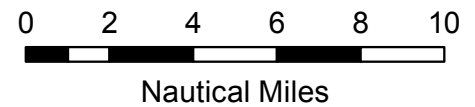


-  Lookouts
-  Check Points
-  Fire Origin
-  Helibase
-  Helispot
-  Mobile Weather Unit
-  Repeater
-  Safety Zone
-  Sling Site
-  Water Source
-  Division Break
-  Branch Break
-  Egress
-  Ingress
-  Helicopter Routes
-  Sensitive Area
-  TFR
-  Rough Fire
-  Buck Fire

**Air Operations**  
 Pioneer Fire  
 ID-BOF-000539  
 9/10/2016



Datum: NAD 83  
 Created by: GB Team 2  
 Created date: 9/9/2016 2222

Label	LatWGS84	LongWGS84
<b>Camp</b>		
Coulter Spike	44° 0.111' N	115° 44.874' W
DP-70 Spike	44° 0.106' N	115° 42.005' W
Lowman Spike	44° 4.944' N	115° 37.305' W
Garden Valley ICP	44° 5.300' N	115° 57.784' W
Centerville Spike	43° 53.637' N	115° 54.319' W
Idaho City Camp	43° 49.554' N	115° 50.415' W
Bruce Meadows Spike	44° 25.069' N	115° 18.647' W
<b>Drop Points</b>		
DP-10	43° 56.381' N	115° 46.291' W
DP-11	44° 6.998' N	115° 24.413' W
DP-20	43° 55.934' N	115° 48.362' W
DP-30	44° 3.119' N	115° 25.237' W
DP-50	44° 0.128' N	115° 44.882' W
DP-51	44° 1.246' N	115° 50.475' W
DP-52	43° 49.551' N	115° 50.406' W
DP-53	43° 57.863' N	115° 49.541' W
DP-55	43° 58.208' N	115° 50.832' W
DP-70	44° 0.125' N	115° 41.988' W
DP-76	43° 58.849' N	115° 50.491' W
DP-79	44° 2.319' N	115° 34.401' W
DP-80	43° 59.409' N	115° 41.884' W
DP-84	44° 4.855' N	115° 37.485' W
DP-85	44° 1.578' N	115° 37.407' W
DP-86	44° 3.441' N	115° 37.033' W
DP-87	44° 2.394' N	115° 35.950' W
DP-88	44° 2.148' N	115° 32.401' W
DP-89	43° 59.550' N	115° 36.350' W
DP-90	43° 57.527' N	115° 37.857' W
DP-91	44° 2.028' N	115° 30.112' W
DP-92	43° 56.678' N	115° 33.208' W
DP-93	43° 56.400' N	115° 33.639' W
DP-94	44° 2.455' N	115° 31.494' W
DP-95	43° 55.944' N	115° 40.057' W
DP-96	44° 3.023' N	115° 26.544' W
DP-97	43° 55.173' N	115° 34.098' W
DP-98	43° 54.928' N	115° 34.778' W
DP-100	44° 4.618' N	115° 47.061' W
DP-101	44° 5.760' N	115° 45.472' W
DP-102	44° 9.422' N	115° 43.043' W
DP-103	44° 7.562' N	115° 42.265' W
DP-104	44° 3.028' N	115° 49.706' W
DP-105	44° 2.885' N	115° 53.138' W
DP-106	44° 4.113' N	115° 56.794' W
DP-107	44° 0.985' N	115° 47.702' W
DP-108	44° 7.155' N	115° 52.617' W
DP-109	44° 8.765' N	115° 49.583' W
DP-110	44° 8.897' N	115° 33.045' W
DP-111	44° 14.665' N	115° 41.320' W
DP-112	44° 15.676' N	115° 41.405' W
DP-113	44° 17.885' N	115° 38.303' W
DP-114	44° 15.735' N	115° 39.599' W
DP-115	44° 16.450' N	115° 33.463' W
DP-116	44° 16.166' N	115° 32.361' W
DP-117	44° 13.944' N	115° 31.320' W
DP-118	44° 14.055' N	115° 29.816' W
DP-119	44° 12.313' N	115° 30.846' W
DP-120	44° 4.954' N	115° 36.801' W
DP-121	44° 7.746' N	115° 34.835' W
DP-130	44° 18.758' N	115° 37.308' W
DP-140	44° 24.401' N	115° 33.896' W
DP-145	44° 24.403' N	115° 29.685' W
DP-147	44° 24.484' N	115° 21.037' W
DP-150	44° 19.453' N	115° 28.784' W

Label	LatWGS84	LongWGS84
<b>Helibase &amp; Helispots</b>		
GV Helibase	44° 5.056' N	115° 57.587' W
Cascade Helibase	44° 29.540' N	116° 0.980' W
Idaho City Helibase	43° 49.429' N	115° 50.706' W
Garden Valley Rappel Base	44° 3.662' N	115° 55.281' W
H-4	43° 59.409' N	115° 41.884' W
H-5	43° 58.945' N	115° 43.549' W
H-6	43° 57.490' N	115° 45.380' W
H-9	43° 57.953' N	115° 45.158' W
H-30	43° 56.331' N	115° 46.321' W
H-31	43° 53.317' N	115° 54.575' W
H-49	43° 58.996' N	115° 46.123' W
H-60	44° 0.430' N	115° 45.770' W
H-66	44° 3.755' N	115° 24.795' W
H-67	44° 9.131' N	115° 35.725' W
H-72	44° 1.360' N	115° 41.441' W
H-73	44° 7.947' N	115° 42.441' W
H-75	44° 1.930' N	115° 37.623' W
H-79	44° 2.334' N	115° 34.377' W
H-110	44° 6.055' N	115° 38.141' W
H-125	44° 12.103' N	115° 31.338' W
H-129	44° 15.608' N	115° 41.626' W
H-130	44° 5.681' N	115° 46.558' W
H-133	44° 3.326' N	115° 49.112' W
H-134	44° 2.885' N	115° 53.138' W
H-135	44° 6.798' N	115° 42.467' W
H-136	44° 17.885' N	115° 38.303' W
H-137	44° 10.800' N	115° 43.773' W
H-140	44° 4.388' N	115° 35.267' W
H-142	44° 14.676' N	115° 38.705' W
H-145	44° 13.696' N	115° 30.329' W
H-146	44° 24.898' N	115° 29.058' W
<b>RAWS &amp; Repeaters</b>		
IRAWS 43 Lowman Spike	44° 4.986' N	115° 37.380' W
IRAWS 36 Charlotte	44° 1.673' N	115° 48.235' W
IRAWS 26 Pilot Peak	43° 57.605' N	115° 41.220' W
IRaws 36 Whitehawk	44° 17.228' N	115° 31.873' W
IRAWS 25 Deadwood	44° 7.508' N	115° 42.152' W
CMD-1	44° 1.968' N	116° 0.695' W
CMD-2	44° 10.872' N	115° 47.363' W
CMD-3	44° 25.997' N	115° 38.683' W
CMD-4	44° 15.0613' N	115° 24.344' W
CMD-5	44° 4.683' N	115° 24.723' W
CMD-6	43° 53.945' N	115° 38.807' W
<b>Sling / Dip Sites / Retardant Pit</b>		
Grayback 1	44° 3.605' N	115° 47.015' W
SL Birch	44° 5.333' N	115° 43.863' W
SL Slaughterhouse	44° 5.720' N	115° 42.405' W
Beaver #1 Dip	43° 59.282' N	115° 36.445' W
North Dip	44° 0.500' N	115° 42.802' W
Grimes Dip	43° 58.350' N	115° 50.630' W
Deadwood River Dip	44° 6.181' N	115° 39.805' W
Jennie Lakes Dip	44° 1.060' N	115° 24.339' W
Mountain View Dip	44° 4.702' N	115° 36.275' W
CCC Dip	44° 4.521' N	115° 46.841' W
Red Mtn Dip	44° 15.341' N	115° 24.313' W
Dredge Dip	44° 17.384' N	115° 29.081' W
Top of the World Dip	44° 8.601' N	115° 30.584' W
Ridge Fire Dip	44° 11.849' N	115° 34.925' W
Helowell	44° 25.250' N	115° 26.810' W