















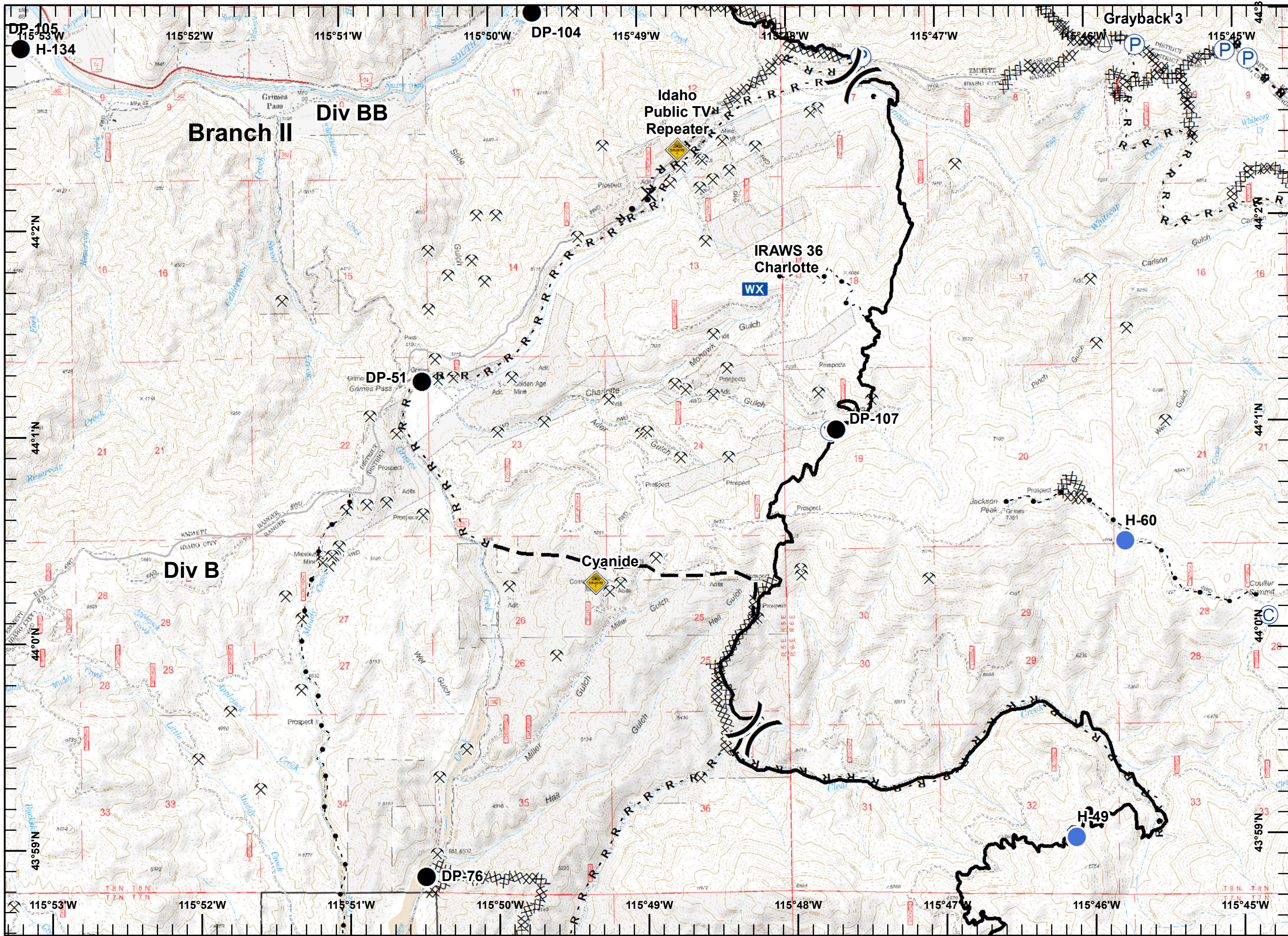
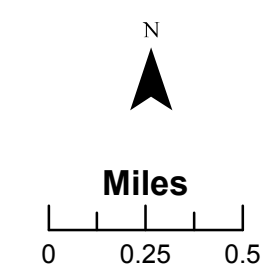




Legend

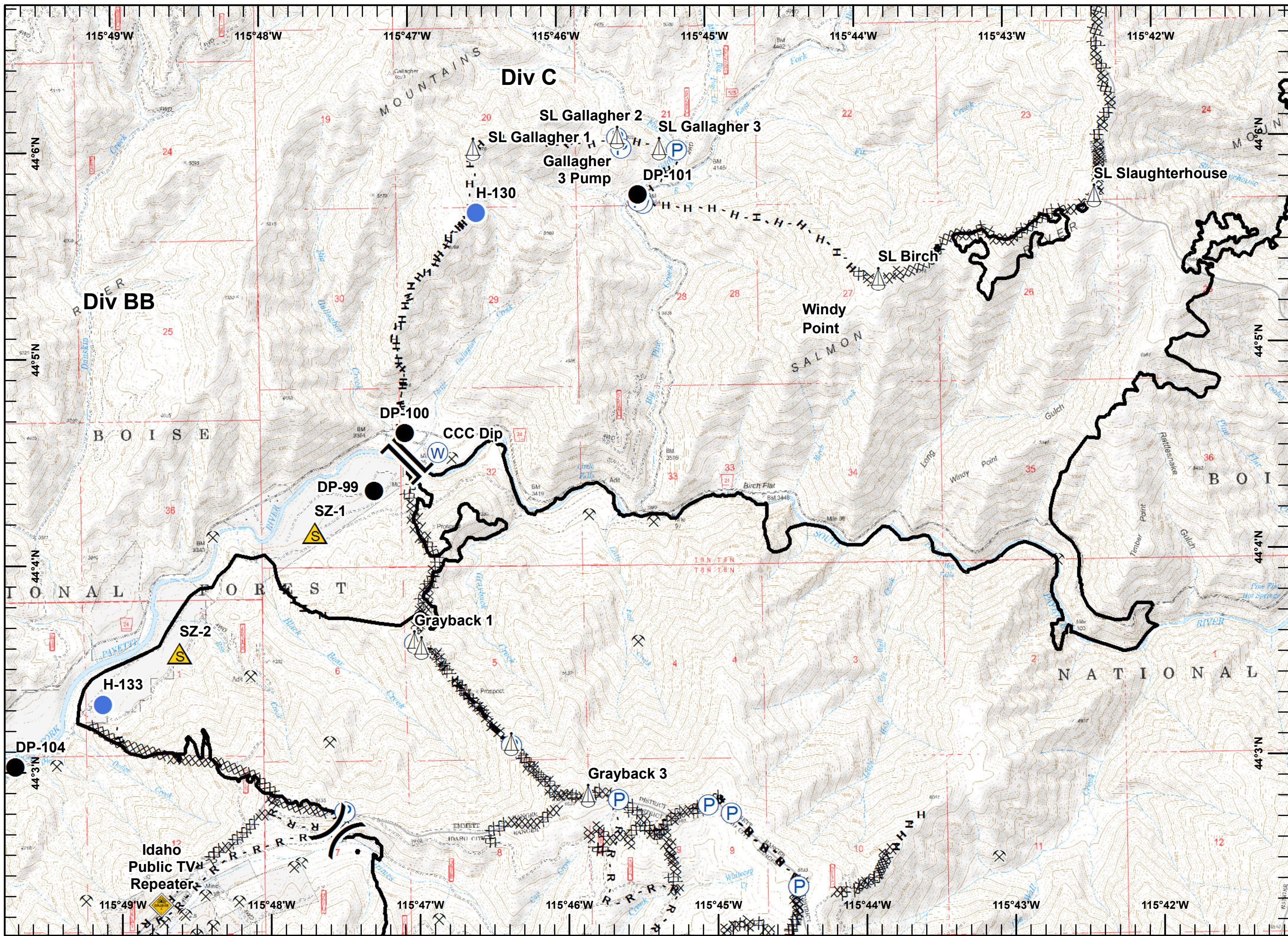
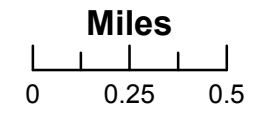
-  Drop Point
-  Helispot
-  Mobile Weather Unit
-  Pump
-  Sling Site
-  Water Source
-  Hazard
-  Division Break
-  Mine
-  Completed Line
-  RRoad as Completed Line
-  Completed Dozer Line
-  HHand Line
-  Proposed Dozer Line
-  Planned Fire Line
-  Highlighted Feature





Legend

- Drop Point
- Helispot
- P Pump
- ▲ Safety Zone
- ⚓ Sling Site
- W Water Source
- ⚠ Hazard
- ⎓ Division Break
- ⎓ Branch Break
- ⓧ Mine
- Completed Line
- R Road as Completed Line
- ⓧ Completed Dozer Line
- H Hand Line
- Planned Fire Line

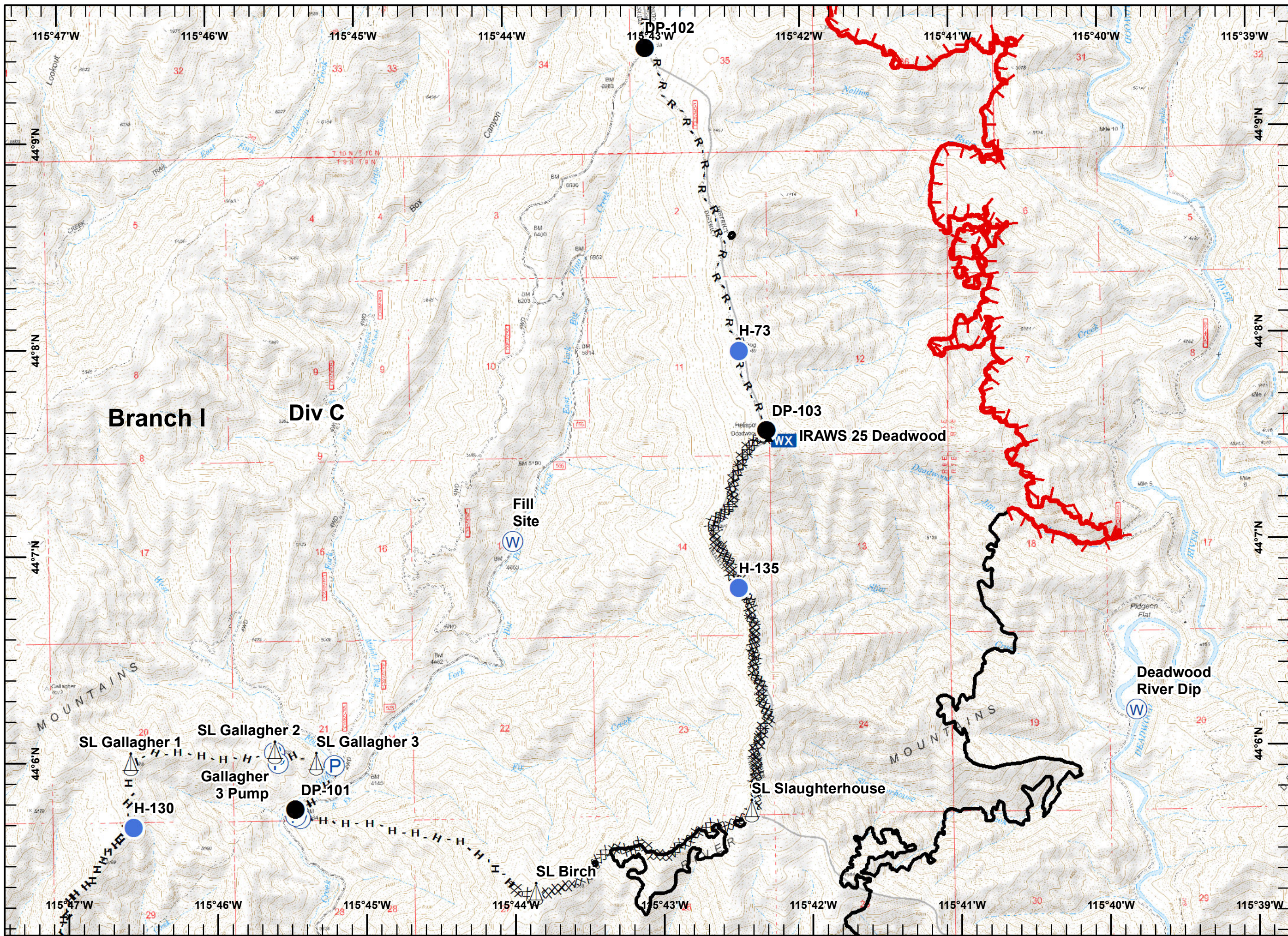
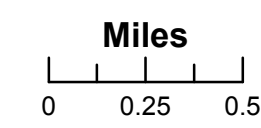


Pioneer Fire
ID-BOF-000539
09/10/2016
0600



Legend







- Drop Point
- Helispot
- Mobile Weather Unit
- Pump
- Sling Site
- Water Source
- Mine
- Sites**
- Structure
- Uncontrolled Fire Edge
- Completed Line
- RRoad as Completed Line
- Completed Dozer Line
- HHand Line

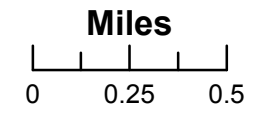
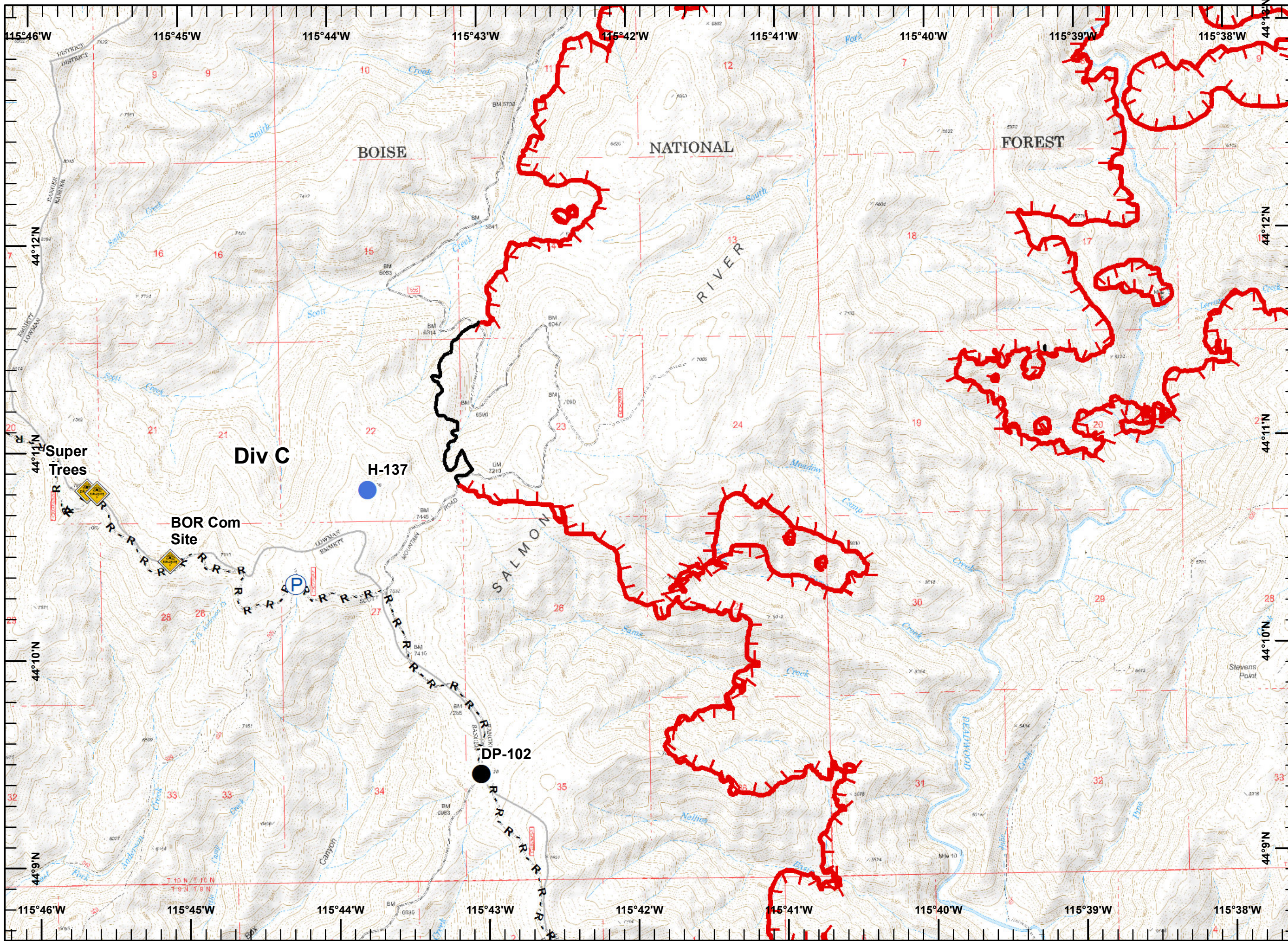


Pioneer Fire
ID-BOF-000539
09/10/2016
0600



Legend









-  Drop Point
-  Helispot
-  Pump
-  Hazard
-  Uncontrolled Fire Edge
-  Completed Line
-  RRoad as Completed Line

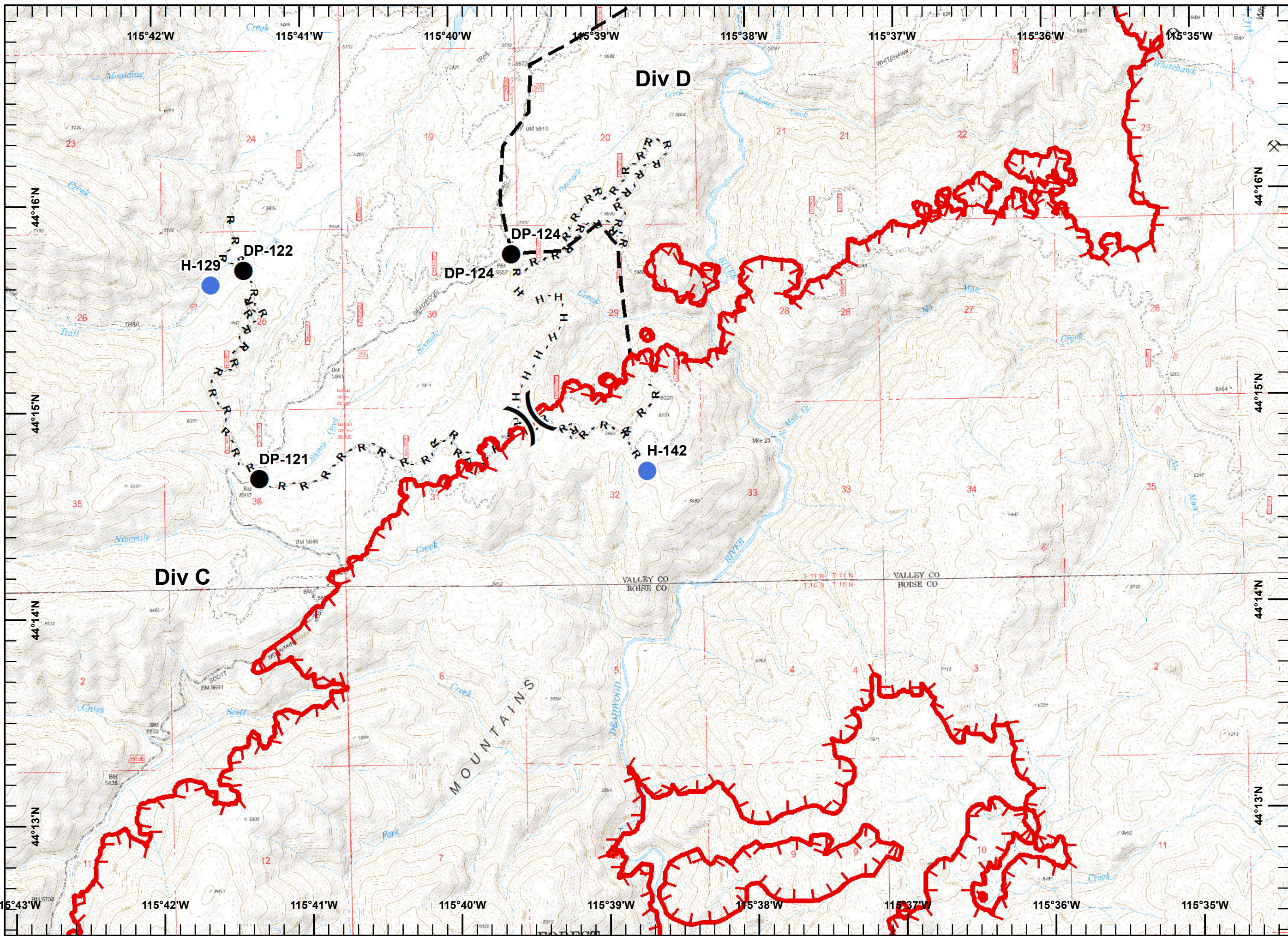
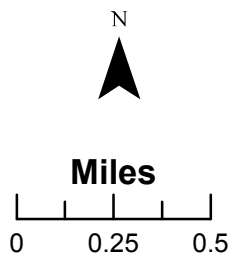


Pioneer Fire
ID-BOF-000539
09/10/2016
0600



Legend










-  Drop Point
-  Helispot
-  Division Break
-  Mine
-  Uncontrolled Fire Edge
-  Road as Completed Line
-  Hand Line
-  Planned Fire Line

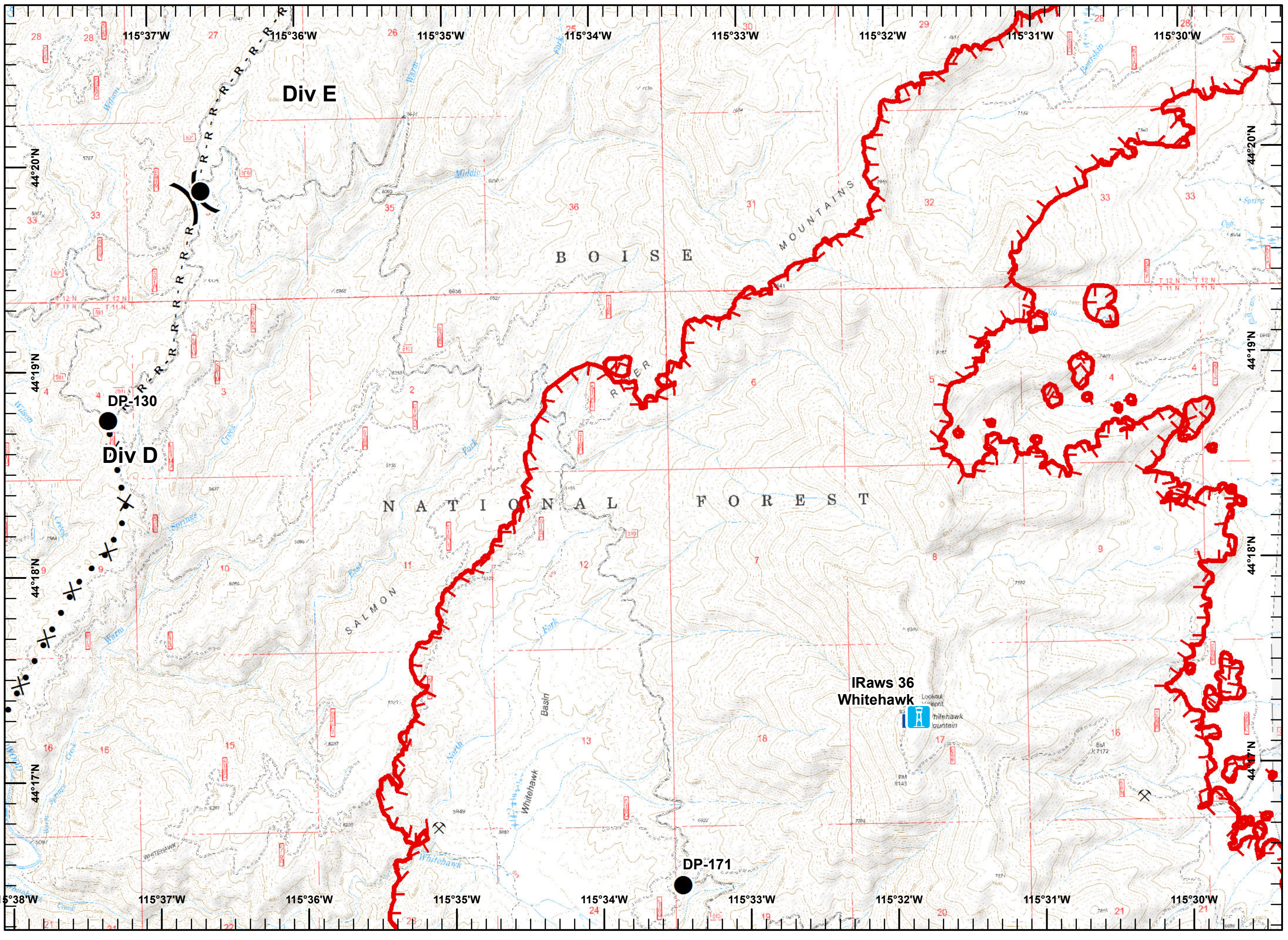
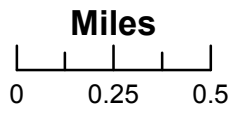


Pioneer Fire
ID-BOF-000539
09/10/2016
0600



Legend





-  Drop Point
-  Mobile Weather Unit
-  Division Break
-  Lookout
-  Mine
- Sites**
-  Structure
-  Uncontrolled Fire Edge
-  R Road as Completed Line
-  Proposed Dozer Line

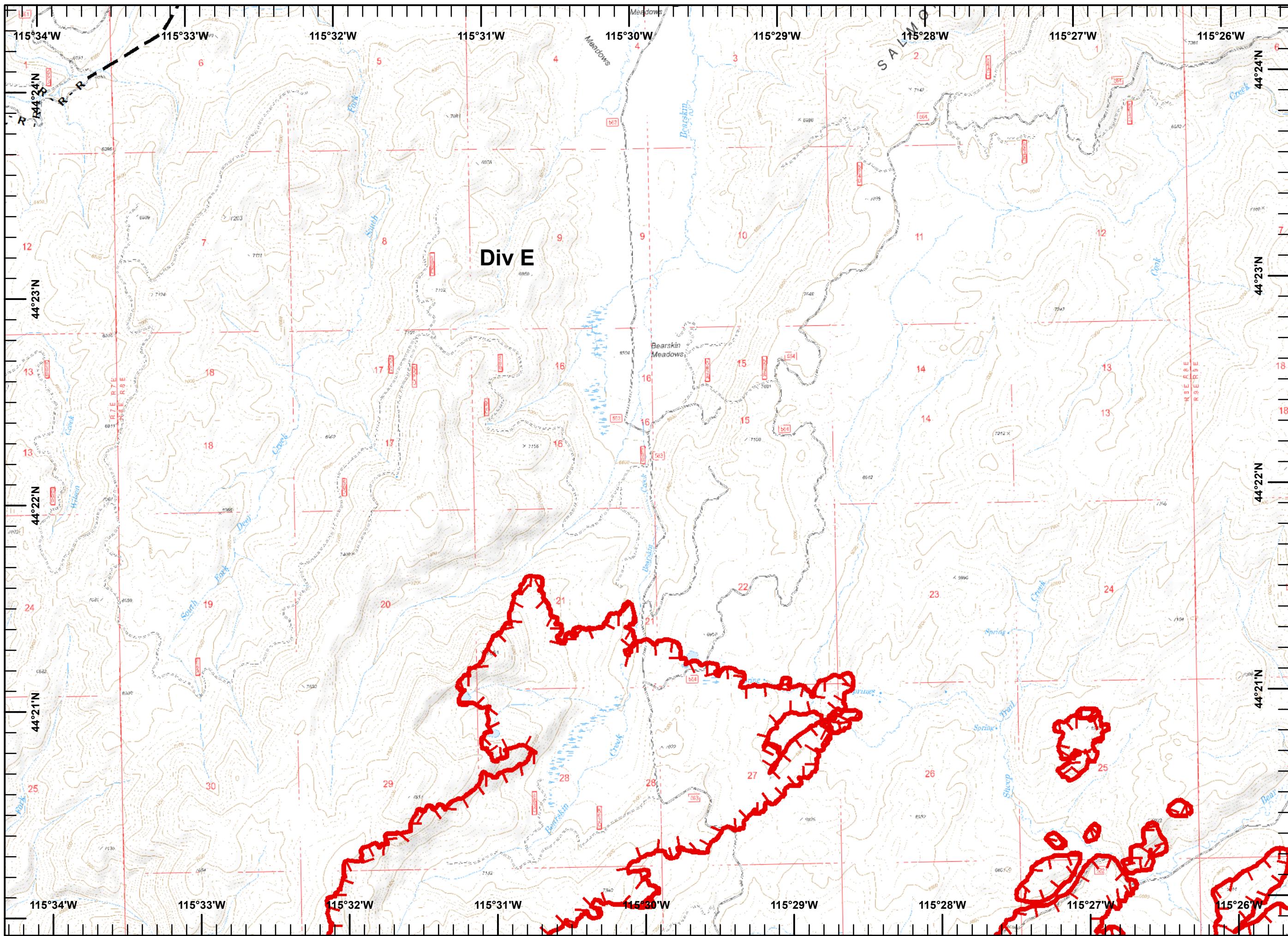
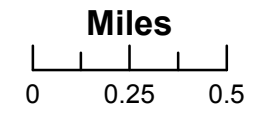


Pioneer Fire
ID-BOF-000539
09/10/2016
0600



Legend

-  Drop Point
-  Uncontrolled Fire Edge
-  R Road as Completed Line
-  Planned Fire Line

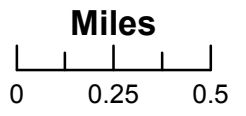
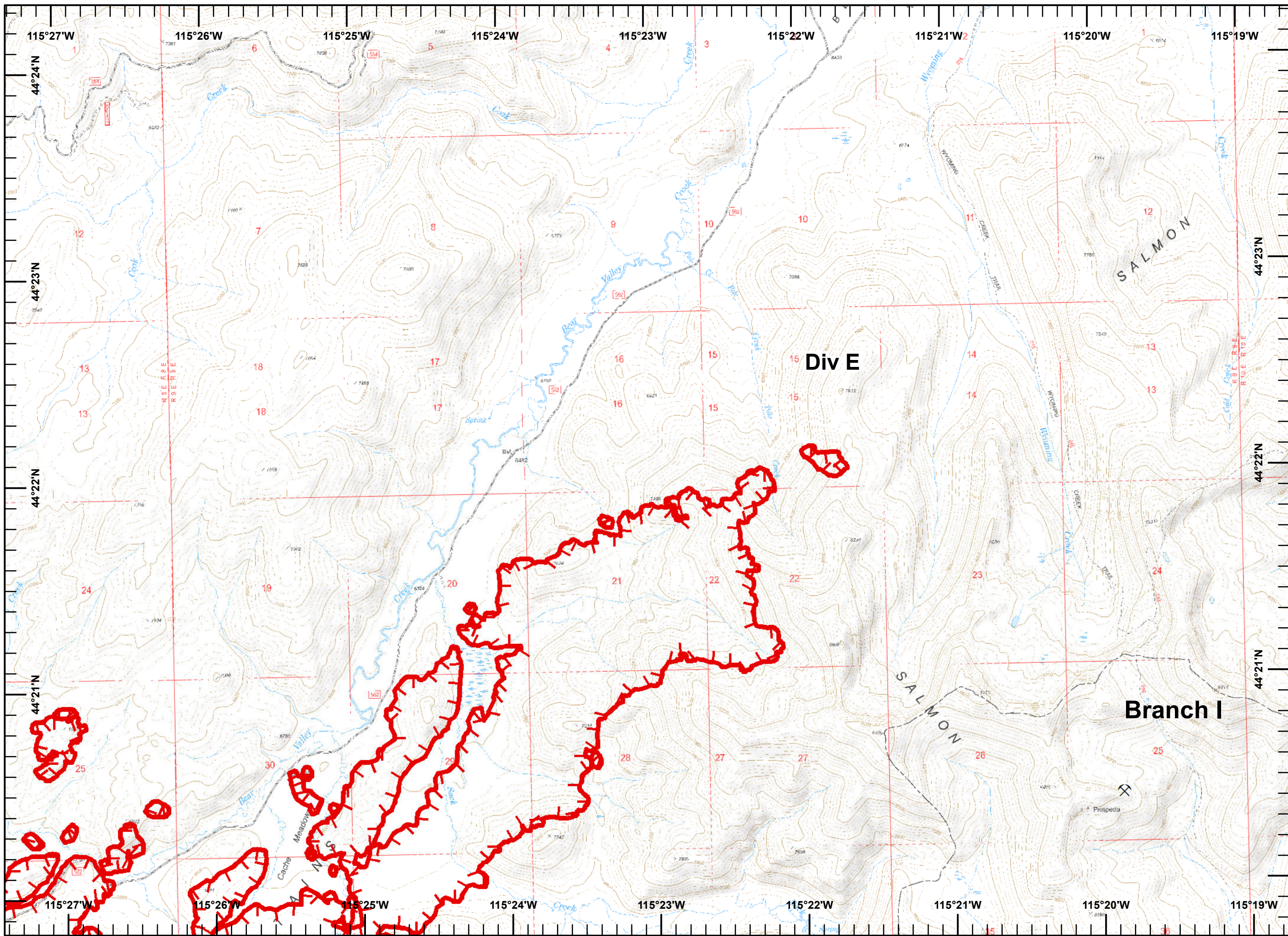


Pioneer Fire
ID-BOF-000539
09/10/2016
0600



Legend

- Mine
- Uncontrolled Fire Edge

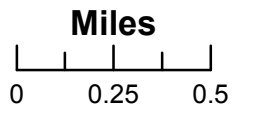
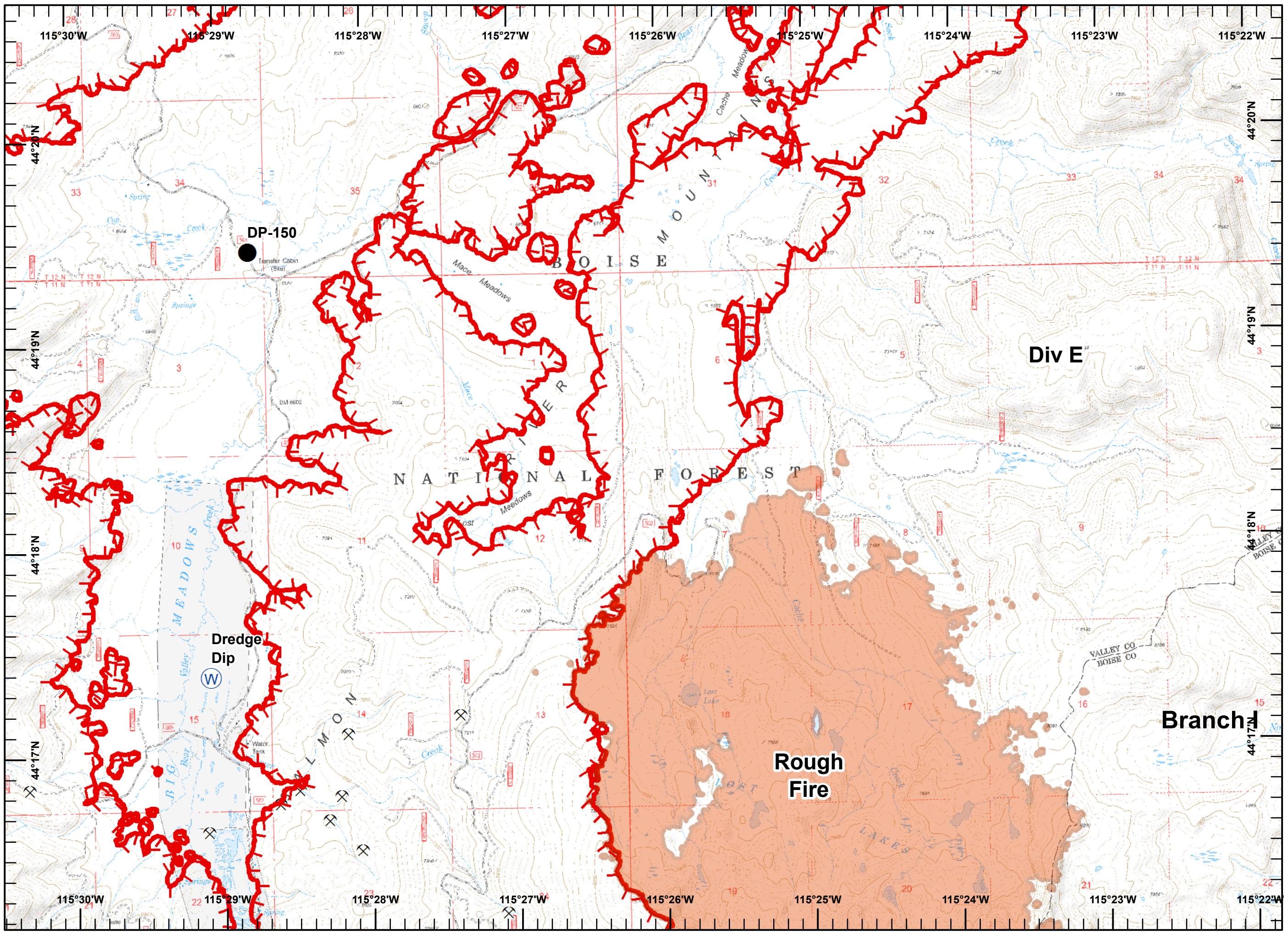


Pioneer Fire
ID-BOF-000539
09/10/2016
0600



Legend

- Drop Point
- Ⓜ Water Source
- Ⓧ Mine
- ▬ Uncontrolled Fire Edge
- Rough Fire

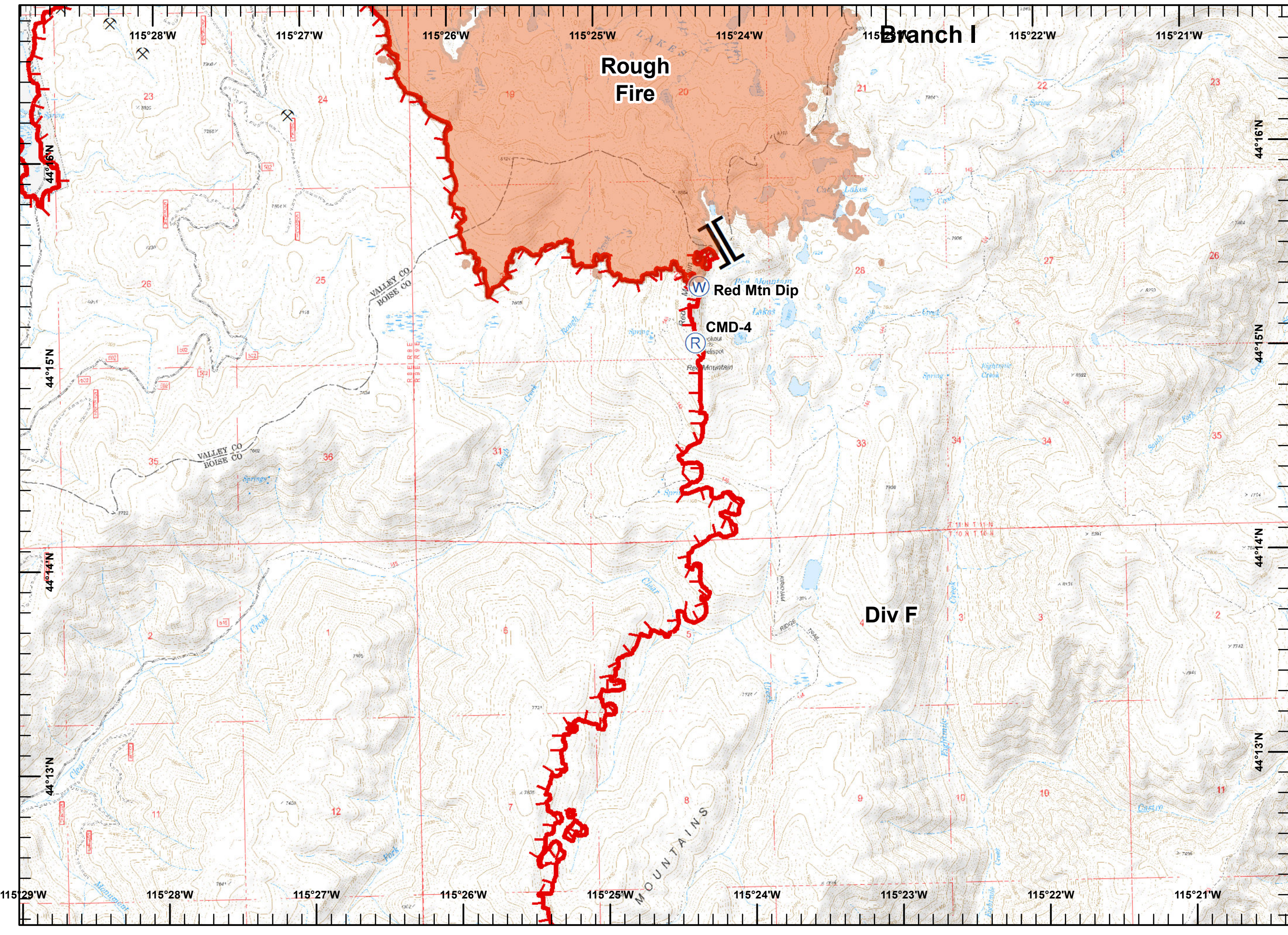
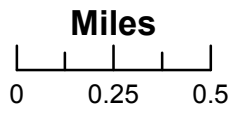


Pioneer Fire
ID-BOF-000539
09/10/2016
0600



Legend

- Repeater
- Water Source
- Branch Break
- Mine
- Uncontrolled Fire Edge
- Rough Fire



Rough Fire

Branch I

Red Mtn Dip

CMD-4

Div F

MOUNTAINS

VALLEY CO
BOISE CO

VALLEY CO
BOISE CO

115°28'W

115°27'W

115°26'W

115°25'W

115°24'W

115°23'W

115°22'W

115°21'W

44°16'N

44°15'N

44°14'N

44°13'N

115°29'W

115°28'W

115°27'W

115°26'W

115°25'W

115°24'W

115°23'W

115°22'W

115°21'W

44°15'N






44°14'N

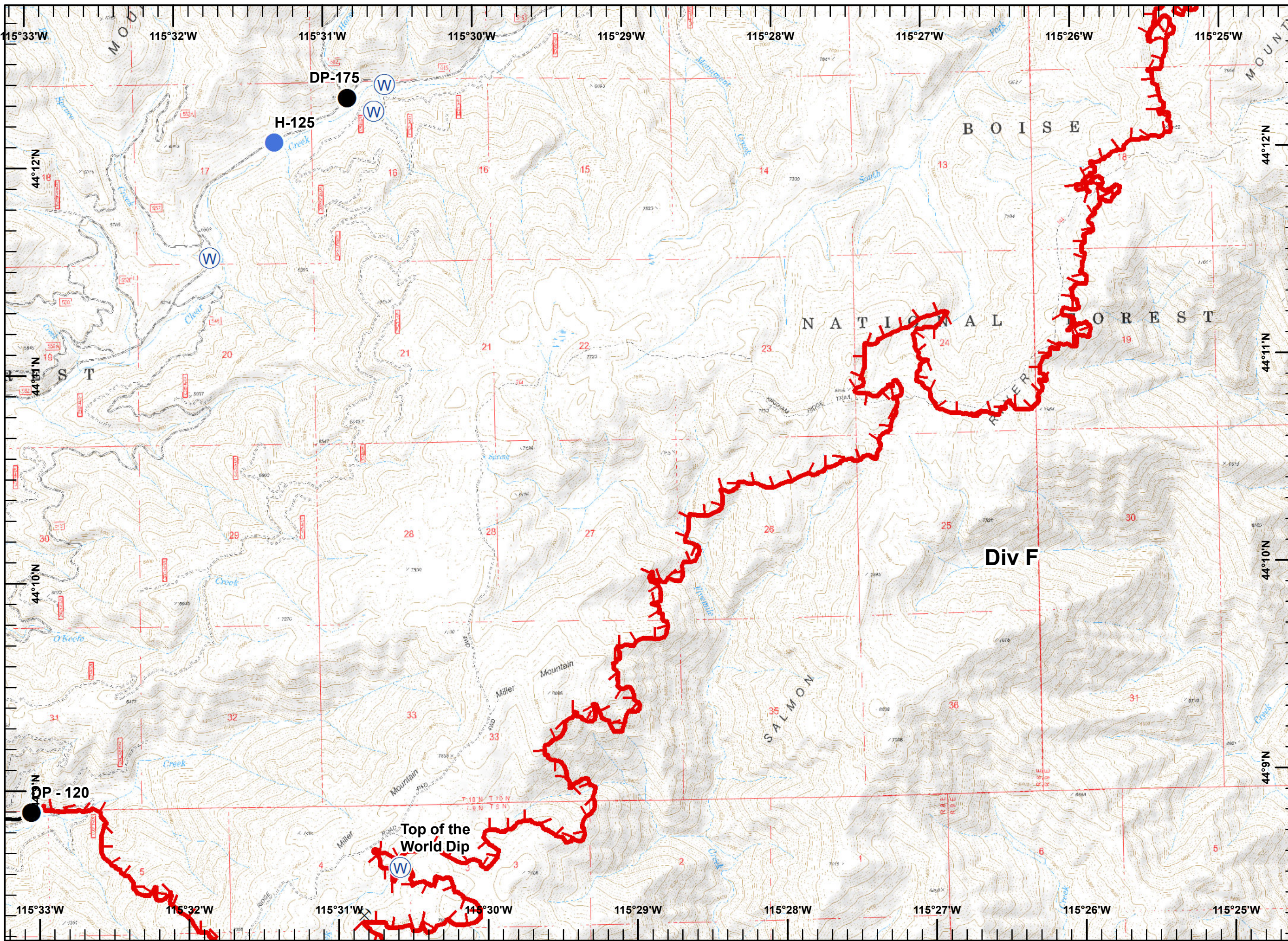
44°13'N

Pioneer Fire
ID-BOF-000539
09/10/2016
0600

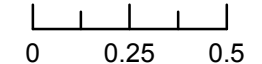


Legend

-  Drop Point
-  Helispot
-  Water Source
-  Mine
-  Uncontrolled Fire Edge
-  Completed Line



Miles

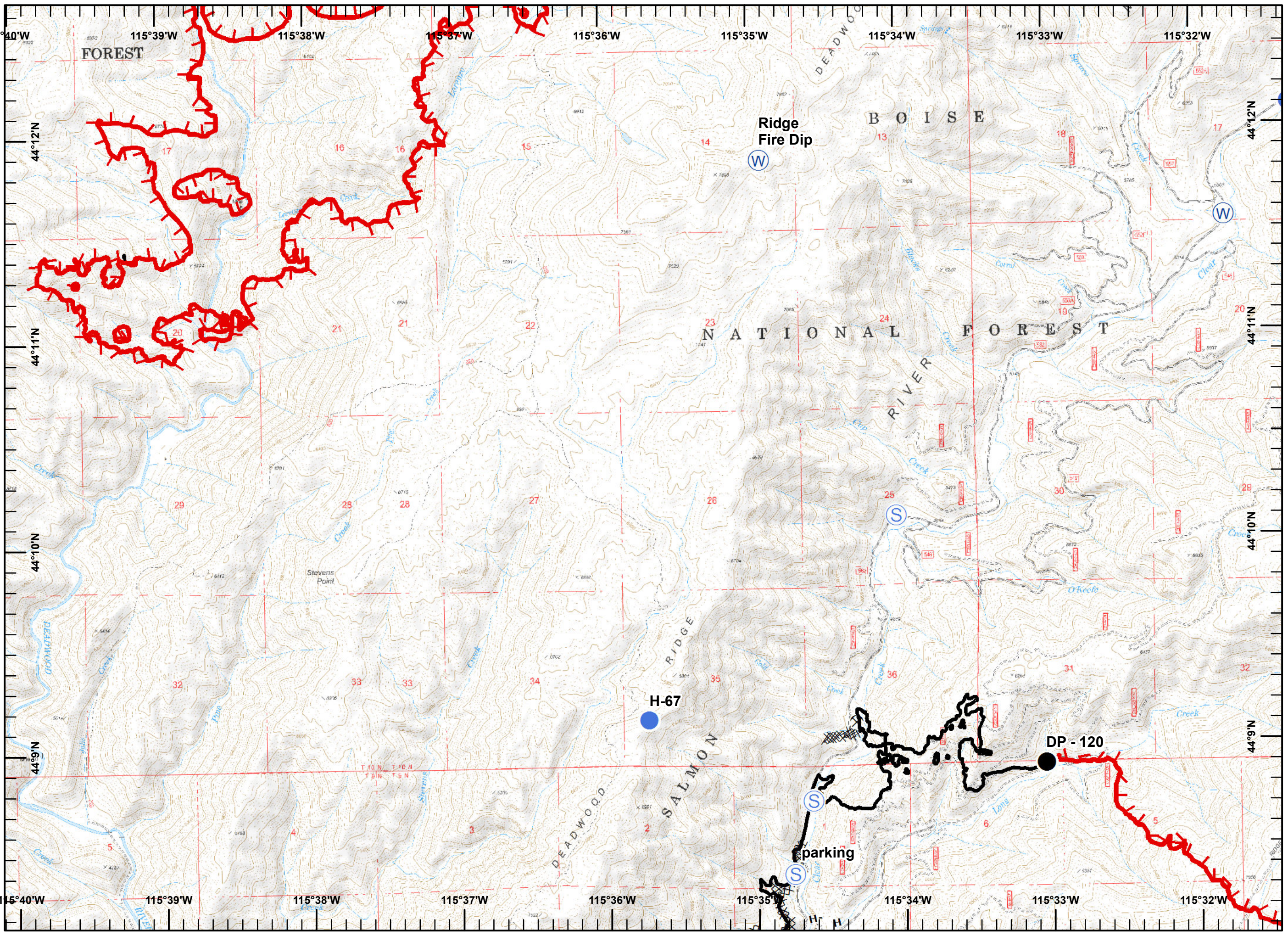
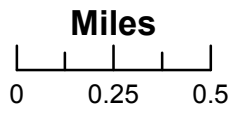


Pioneer Fire
ID-BOF-000539
09/10/2016
0600



Legend

-  Drop Point
-  Helispot
-  Staging Area
-  Water Source
-  Mine
-  Uncontrolled Fire Edge
-  Completed Line
-  Completed Dozer Line
-  Hand Line

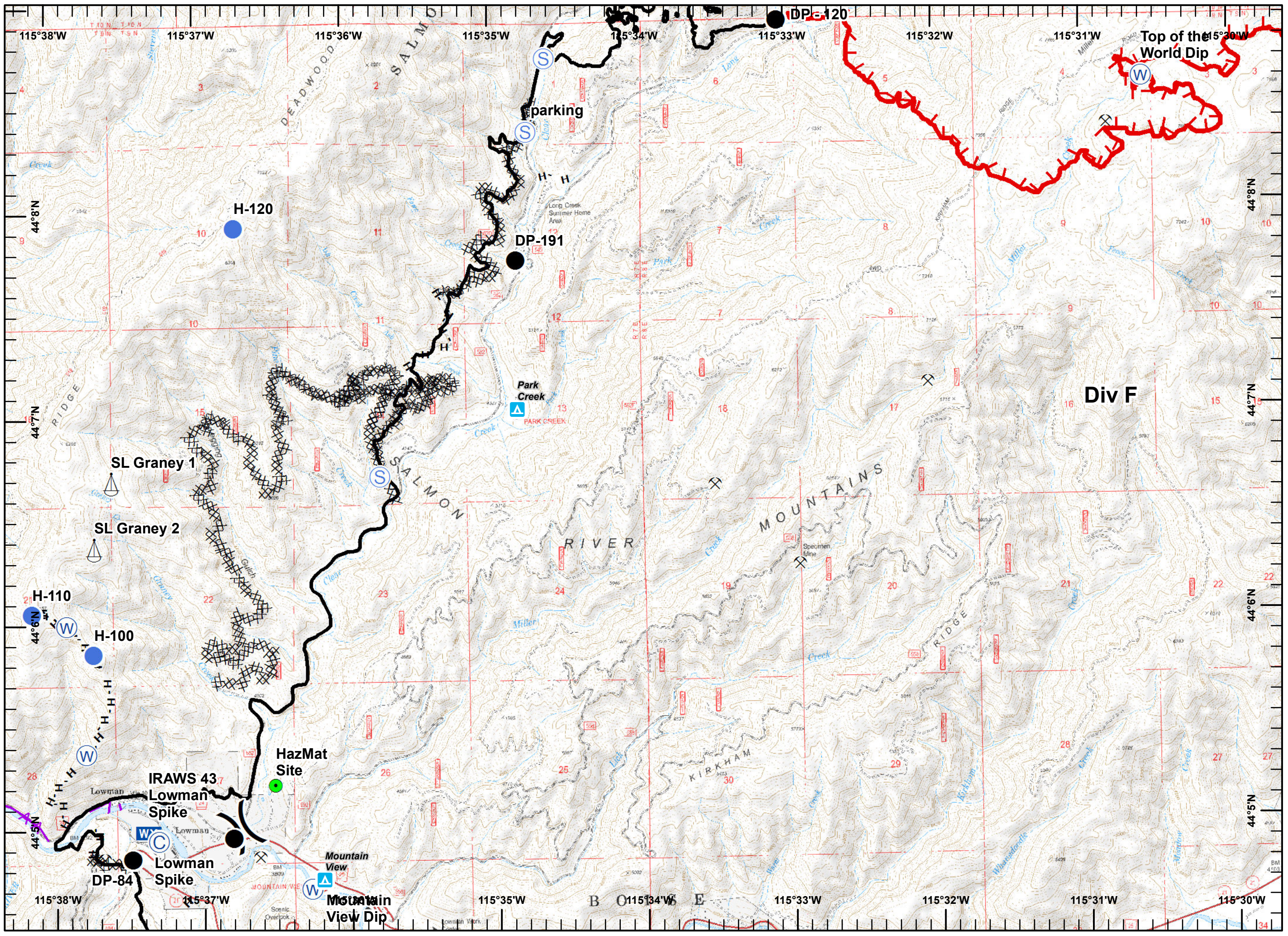
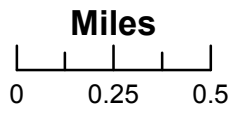


Pioneer Fire
ID-BOF-000539
09/10/2016
0600



Legend

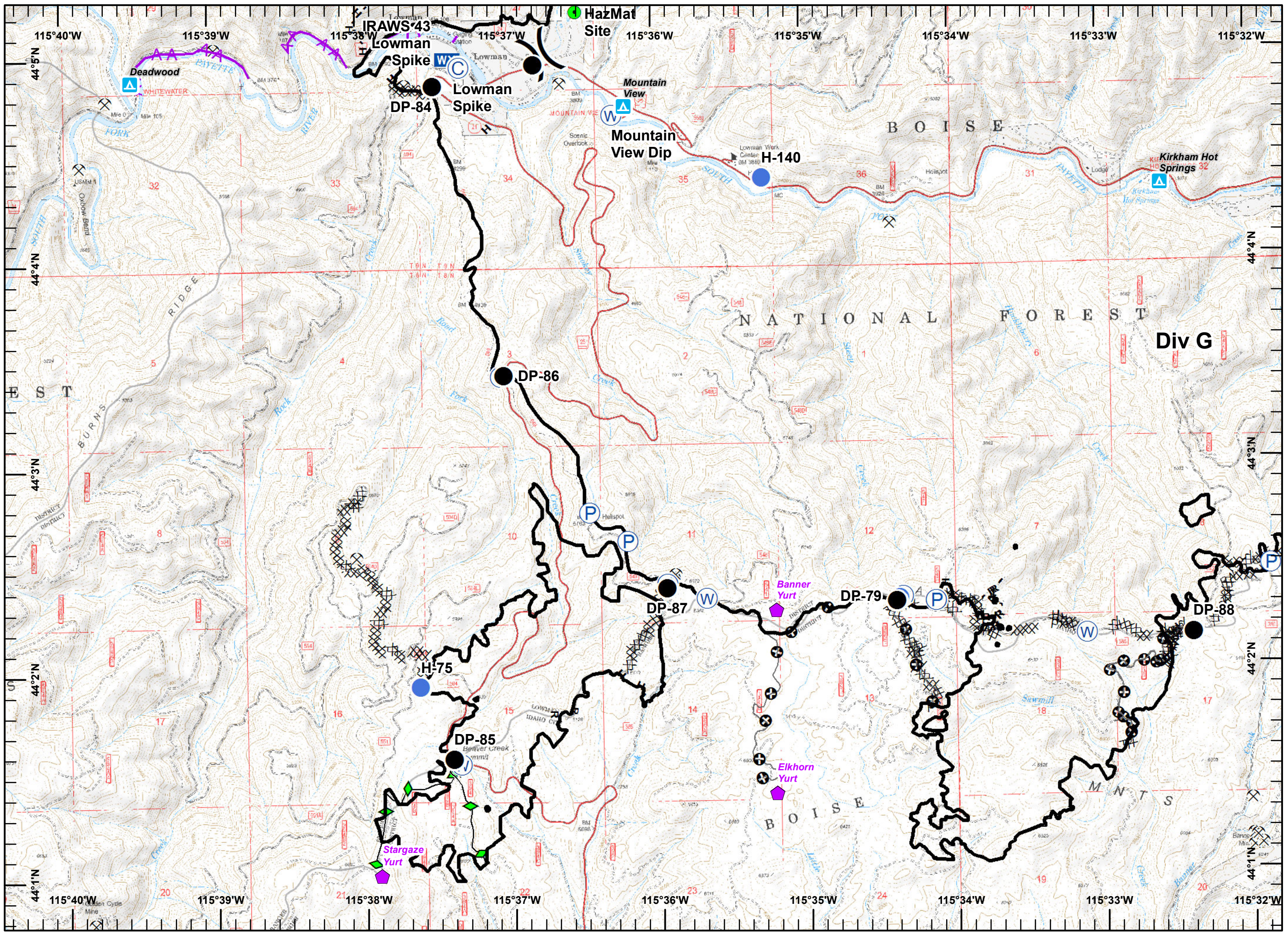
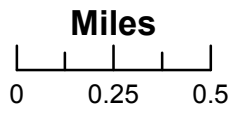
- Camp
- Drop Point
- Helispot
- Highlighted Feature
- Mobile Weather Unit
- Sling Site
- Staging Area
- Water Source
- Division Break
- Mine
- Sites
- Campground
- Uncontrolled Fire Edge
- Completed Line
- Completed Dozer Line
- Hand Line
- Plow Line
- Aerial Hazard





Legend

- Camp
- Drop Point
- Helispot
- Highlighted Feature
- Mobile Weather Unit
- Pump
- Water Source
- Division Break
- Yurt
- Mine
- Sites**
- Campground
- Completed Line
- RRoad as Completed Line
- Completed Dozer Line
- HHand Line
- Plow Line
- Aerial Hazard
- Other

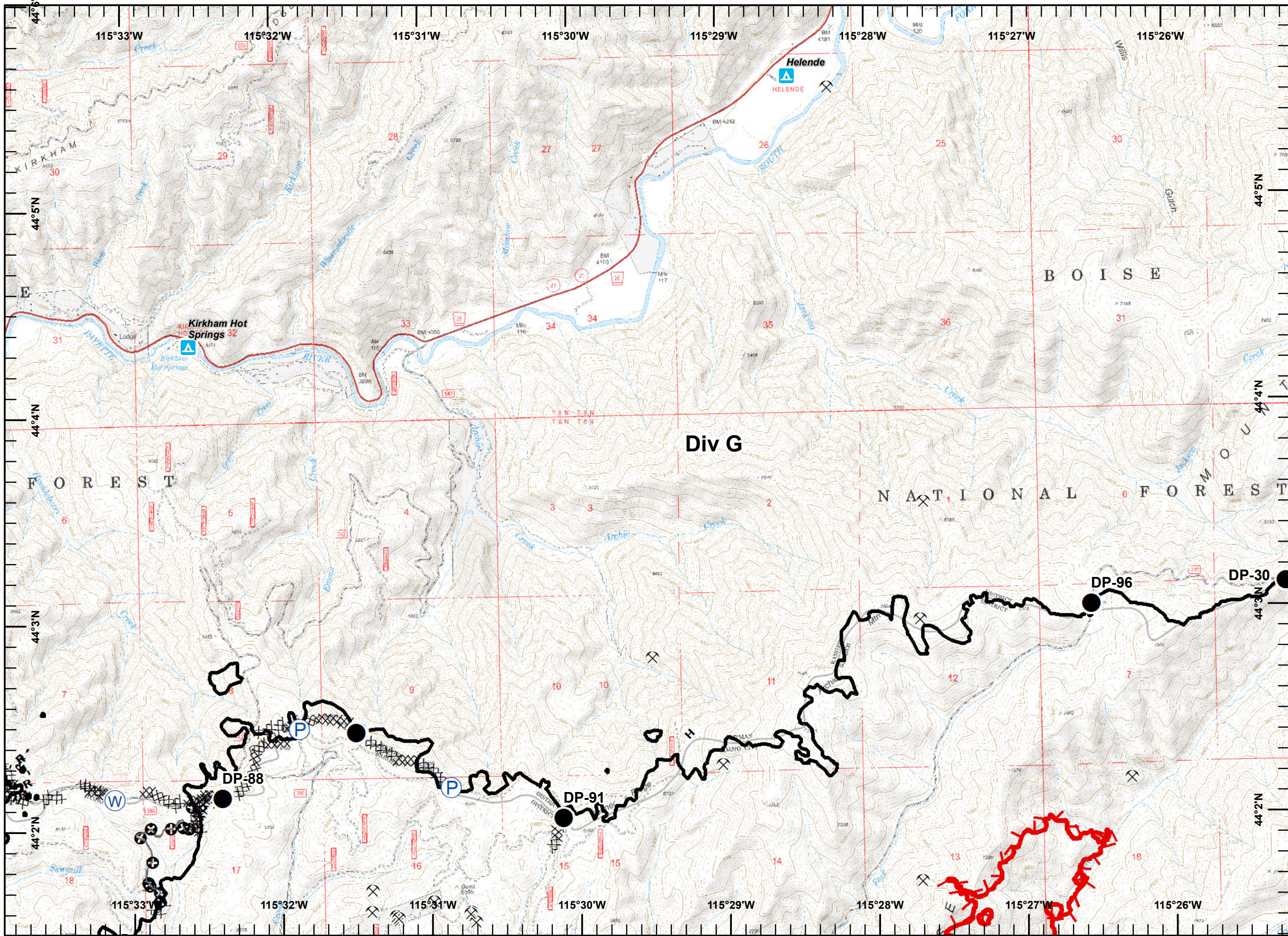


Pioneer Fire
ID-BOF-000539
09/10/2016
0600

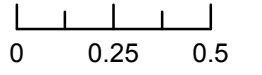


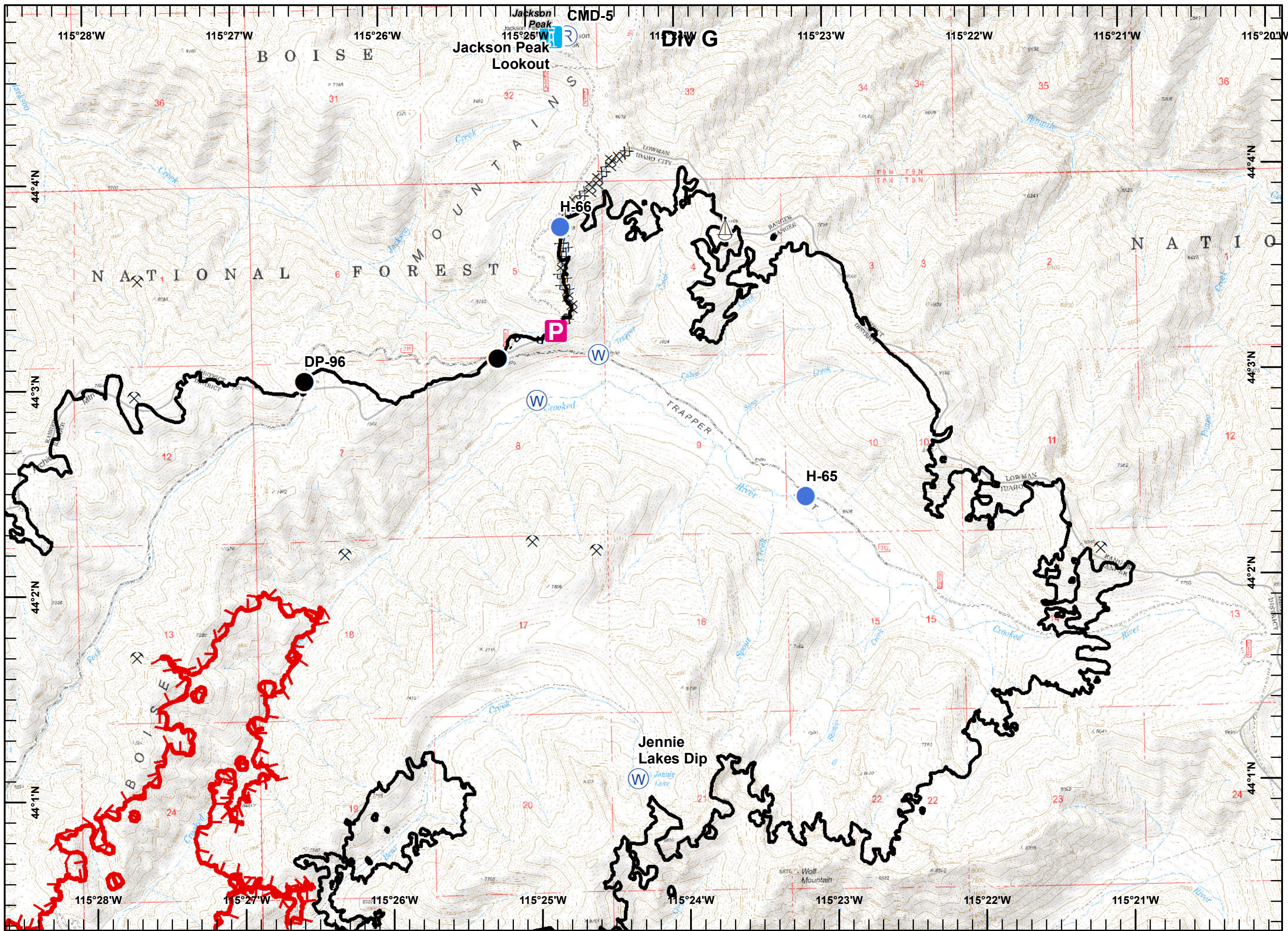
Legend

- Drop Point
- Pump
- Water Source
- Mine
- Sites
- Campground
- Uncontrolled Fire Edge
- Completed Line
- Road as Completed Line
- Completed Dozer Line
- Hand Line
- Other



Miles



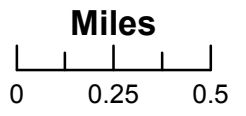


Pioneer Fire
ID-BOF-000539
09/10/2016
0600



Legend

- Drop Point
- Helispot
- Highlighted Feature
- Pump
- Repeater
- Sling Site
- Water Source
- Lookout
- Mine
- Sites**
- Structure
- Uncontrolled Fire Edge
- Completed Line
- RRoad as Completed Line
- Completed Dozer Line

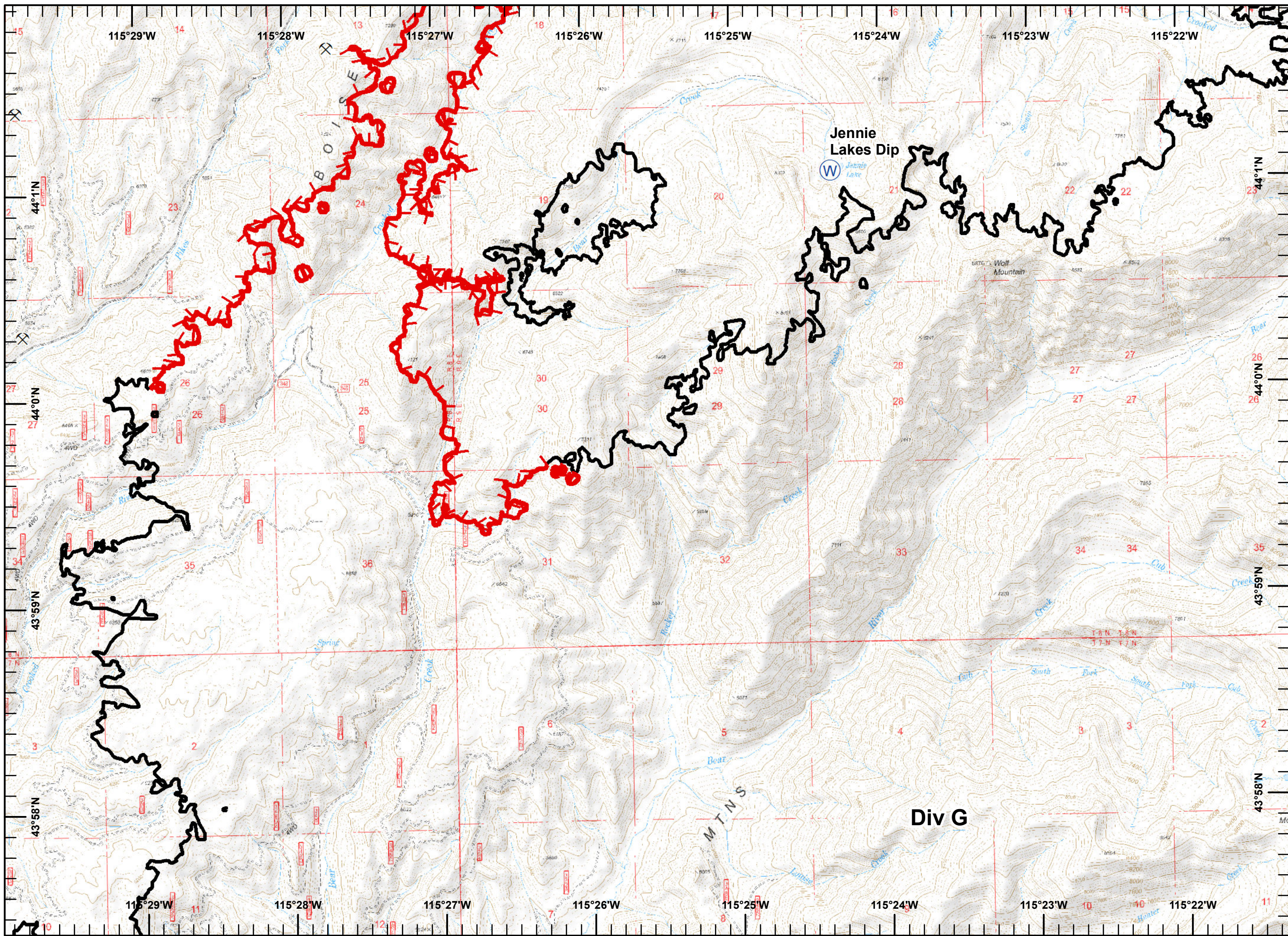
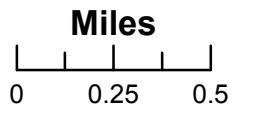


Pioneer Fire
ID-BOF-000539
09/10/2016
0600



Legend









- Water Source
- Mine
- Uncontrolled Fire Edge
- Completed Line

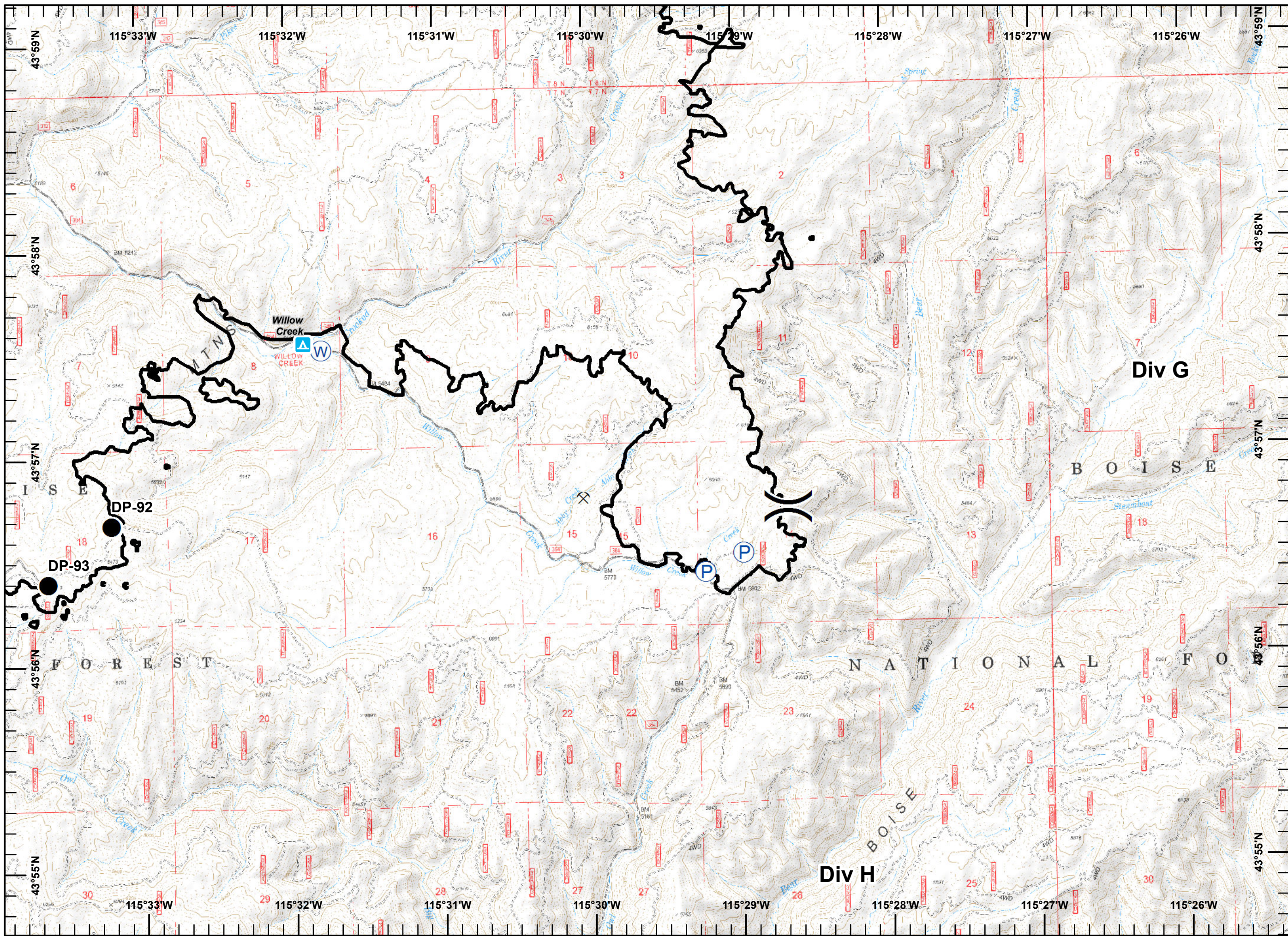


Pioneer Fire
ID-BOF-000539
09/10/2016
0600













Legend

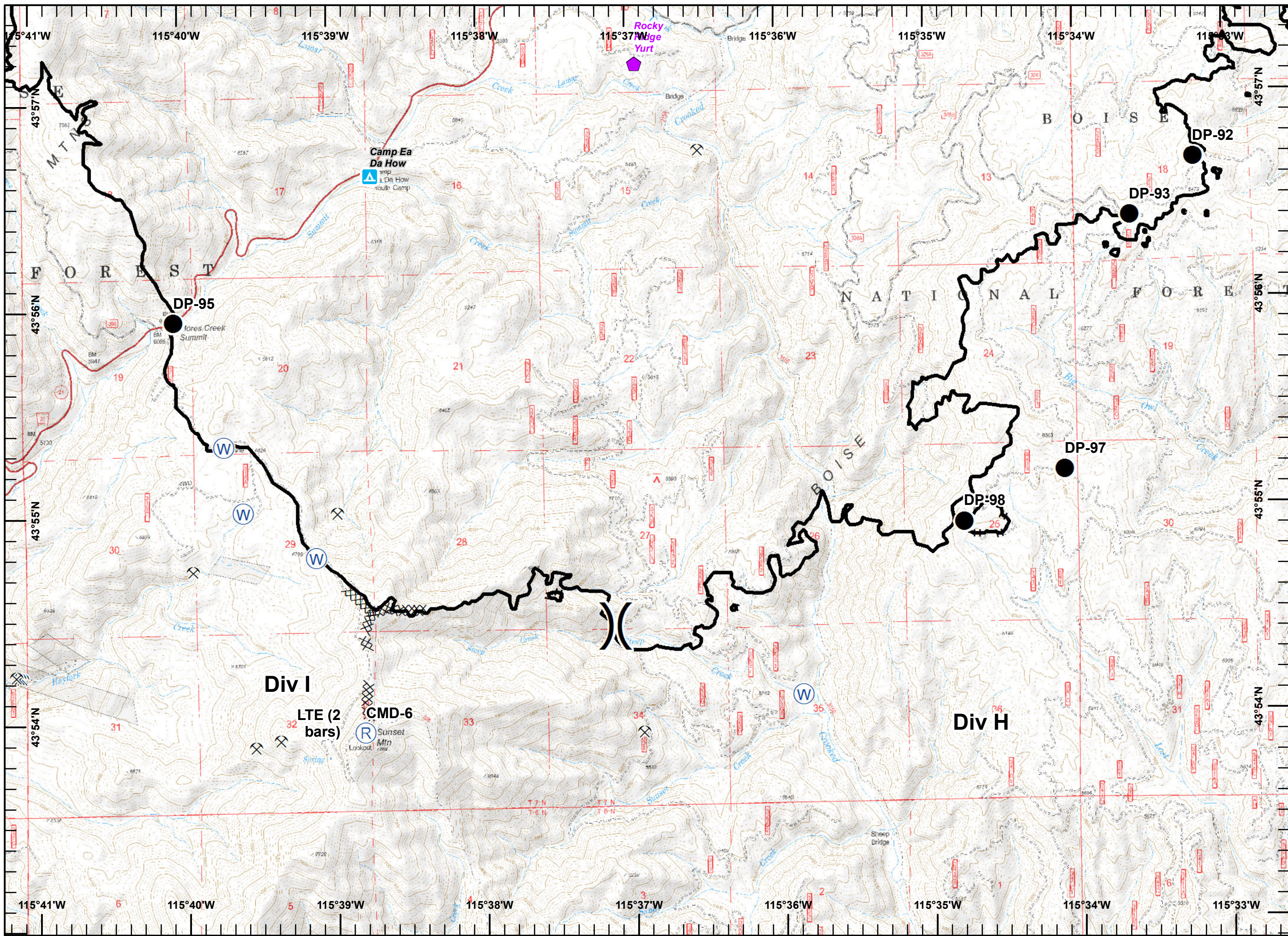
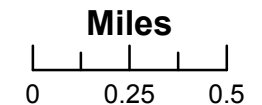
-  Drop Point
-  Highlighted Feature
-  Pump
-  Water Source
-  Division Break
-  Mine
- Sites**
-  Campground
-  Completed Line





Legend














-  Drop Point
-  Repeater
-  Water Source
-  Division Break
-  Yurt
-  Mine
- Sites**
-  Campground
-  Completed Line
-  Completed Dozer Line
-  Hand Line

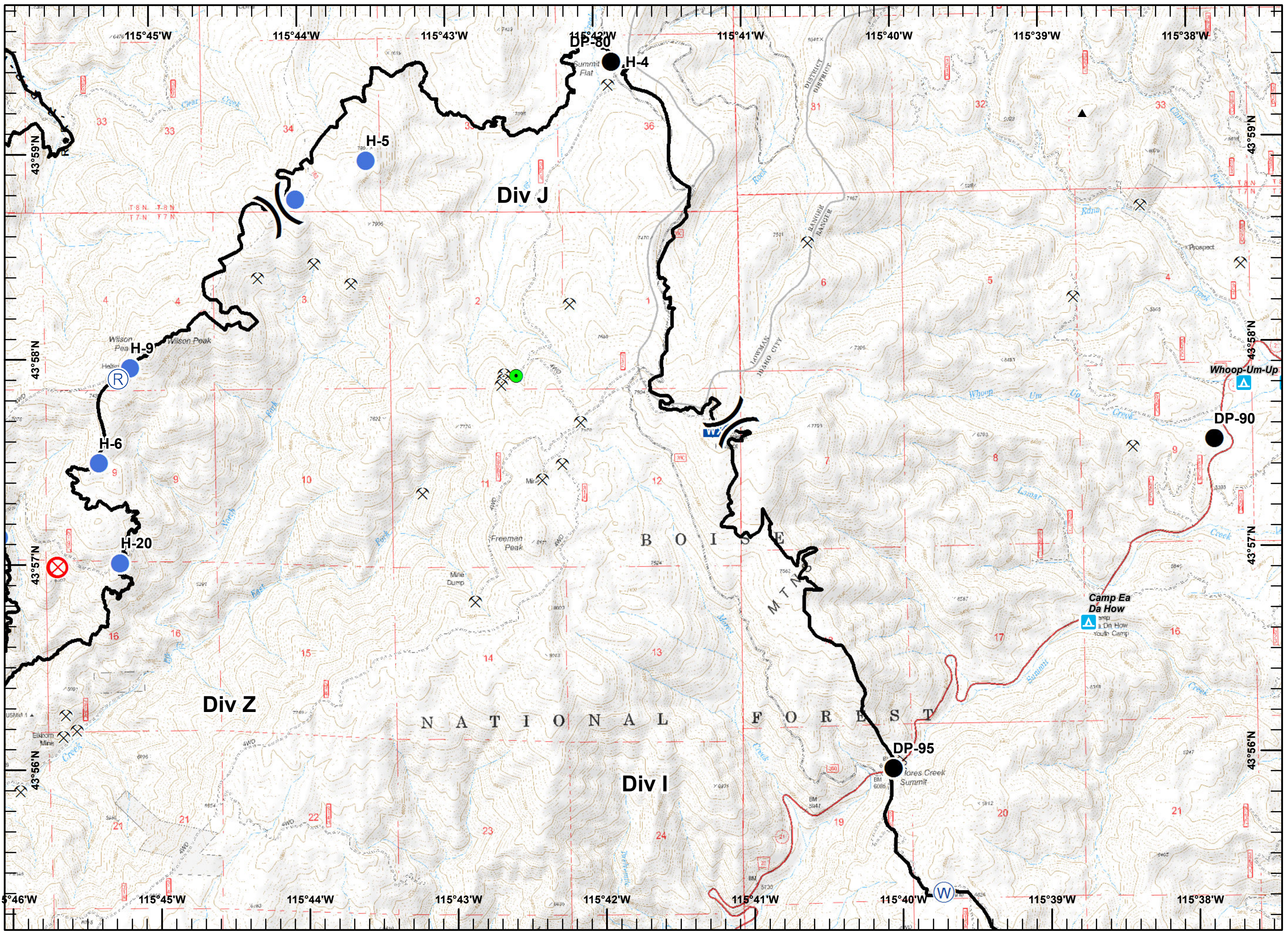
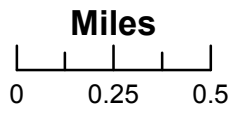


Pioneer Fire
ID-BOF-000539
09/10/2016
0600











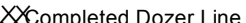
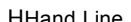

Legend

-  Drop Point
-  Fire Origin
-  Helispot
-  Highlighted Feature
-  Mobile Weather Unit
-  Water Source
-  Division Break
-  Mine Sites
-  Campground
-  Structure
-  Completed Line
-  RRoad as Completed Line
-  Completed Dozer Line





Legend

-  Drop Point
-  Fire Origin
-  Helispot
-  Water Source
-  Division Break
-  Mine
-  Completed Line
-  RRoad as Completed Line
-  Completed Dozer Line
-  HHand Line
-  Highlighted Feature

