
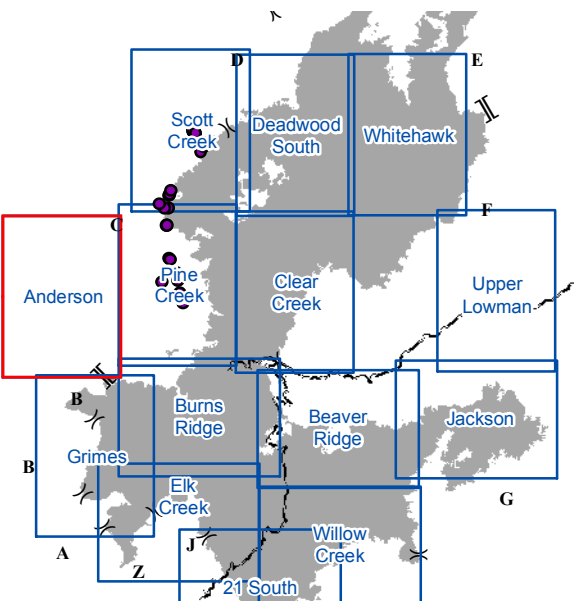
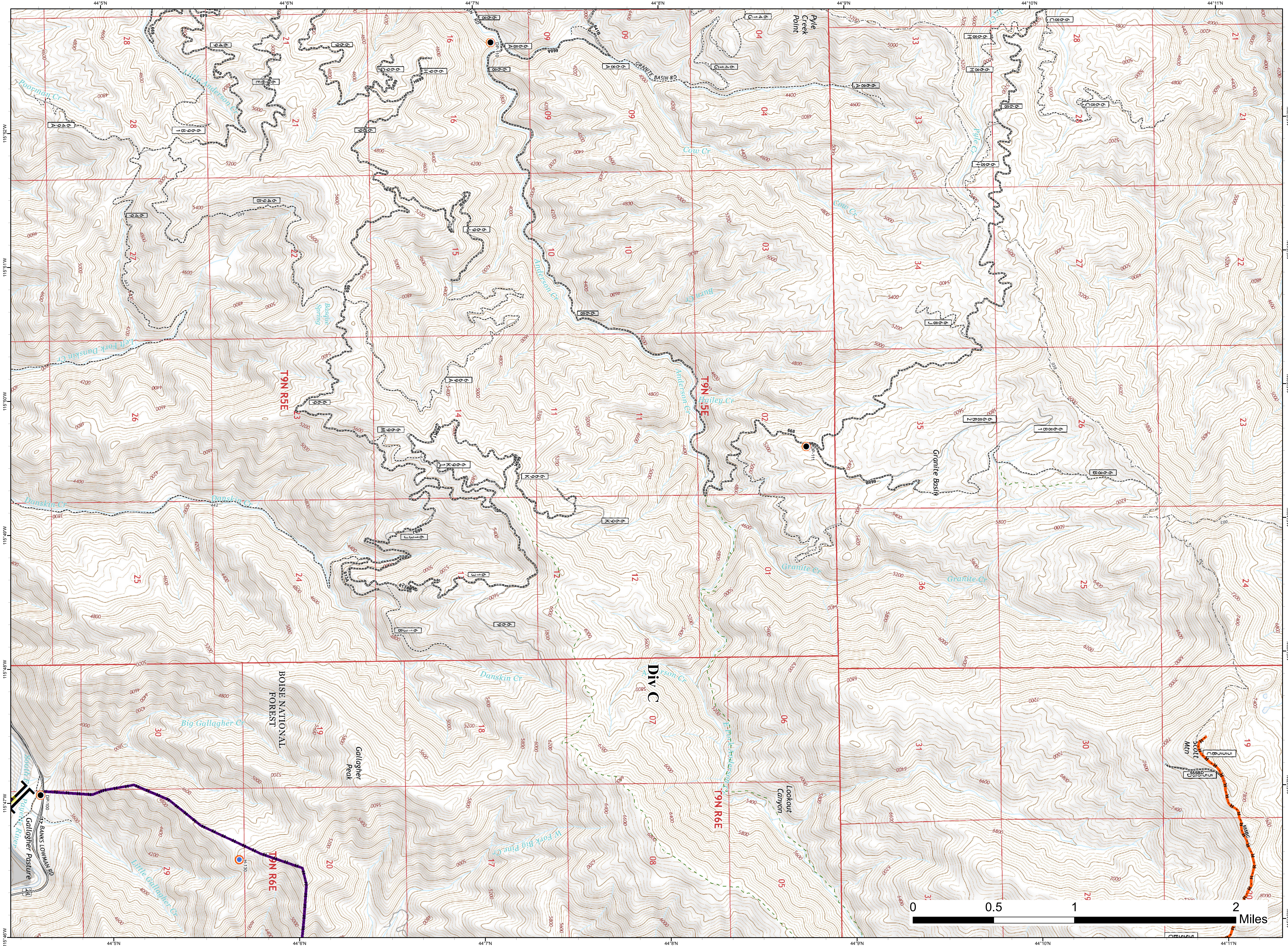


Suppression Repair  
 Pioneer Fire  
 ID-BOF-000539  
 Anderson  
 09/11/2016  
 183,508 Acres



- Legend**
- Arch Survey (Cleared)
  - Suppression Repair Status**
    - Needed
    - Completed
    - Certified
  - Incident Data**
    - Drop Point
    - Helispot
    - H - H Hand Line
    - R - R Road as Line
    - Division Break
    - Branch Break
    - Zone Break
    - Fire Perimeter
    - All Vehicle Roads
    - High Clearance Roads
    - Closed Road
    - Motorized Trail
    - Non-Motorized Trail
    - Private



Datum UTM NAD 83 ±12n  
 Created by GB Team 2  
 Created date Date: 9/10/2016

